

STORMWATER MANAGEMENT FEE RATE STUDY

For

South Lebanon Township

Lebanon County, Pennsylvania

February 7, 2018



Steckbeck Engineering & Surveying, Inc.
279 N. Zinns Mill Road, Suite A
Lebanon, PA 17042
Phone: 717-272-7110
Fax: 717-272-7348

TABLE OF CONTENTS

1. Introduction	1
2. Program Goals and Objectives	3
3. Overview of Common Fee Structures	4
4. Selection and Implementation of the Fee Structure	7
5. ERU Calculation	9
6. Program Costs	12
7. Credits	16
8. Fee Charges and Recommendations	18
9. Sources	22
Appendix A: Land Use Codes	
Appendix B: Impervious Area Calculations, Single-Family Residential Random Sample	
Appendix C: Non-Single Family Residential Impervious Area Calculations, ERU Calculations for All Properties	
Appendix D: Credit Manual	
Appendix E: Operation and Maintenance Agreement	
Appendix F: Appeal Form	

1. INTRODUCTION

In undeveloped areas, stormwater that is generated from rain or snowmelt events is able to either slowly soak into the earth's surface or flow in a dispersed manner to the nearest river, stream, lake, pond, or other surface water. The ability of the earth's surface to absorb stormwater or deliver it slowly to streams is highly dependent on the natural vegetative cover of forests and tall-grass meadows. As development occurs, forests and meadows are converted into buildings, roads, driveways, parking lots, and short-grass lawns. The effect of development on natural surface waters is three-fold. First, the capacity of the earth to absorb stormwater is reduced which means more water from every storm event ends up in surface waters. This causes more frequent flooding and higher water levels. Secondly, stormwater runs off the land more quickly than it did pre-development. This increases the flow rate in streams and leads to the erosion of streambeds and streambanks. Finally, stormwater picks up trash, debris, sediment, oil, fertilizers, pesticides, and other chemicals as it travels to surface waters. These man-made pollutants degrade water quality and harm the aquatic wildlife species that live in surface waters.

These problems have been recognized for decades and have led to stringent federal and state laws governing the release of stormwater from developed areas into surface waters. The Federal Water Pollution Control Act and its amendments (in particular the 1972 amendments which are commonly referred to as the "Clean Water Act") authorize the federal Environmental Protection Agency (EPA) to regulate point-source discharges to surface waters through the National Pollutant Discharge Elimination System (NPDES) permitting program. Permitting responsibilities may also be delegated to state agencies such as the Pennsylvania Department of Environmental Protection (DEP).

Discharges of stormwater from Municipal Separate Storm Sewer Systems (MS4s) are regulated under this NPDES program. An MS4 is a system of catch basins, inlets, pipes, ditches, open conveyances, roads, gutters, and other man-made structures that is used for collecting and/or conveying stormwater runoff to surface waters. South Lebanon Township owns and operates an MS4 and is one of 955 municipalities in Pennsylvania that are required to obtain NPDES permit coverage from DEP. The NPDES permit for small MS4s requires municipalities to, among other

things, educate the public about the MS4 program, involve the public in decision-making aspects of the MS4 program, maintain maps of the MS4, screen the MS4 for illicit discharges, enforce ordinances regulating construction projects and the post-construction maintenance of stormwater facilities, conduct regular employee MS4 training, and construct Best Management Practices (BMPs) such as stormwater retention basins, wetlands, vegetated swales, and streambank restorations to reduce the pollutant load to local surface waters. Add these costs of compliance to the costs of the actual, physical maintenance of the MS4, and the strain on the average municipal general fund becomes unsustainable.

Many municipalities not only in Pennsylvania but nationwide have adopted stormwater fees to defray the costs of complying with the NPDES program for MS4s and maintaining their stormwater systems. Second Class Townships in Pennsylvania are authorized under Act 62 of 2016 to assess fees for the purposes of funding the construction, maintenance, and operation of storm water management facilities, systems, and management plans. Fees collected may not exceed the amount necessary to meet the minimum standards of the Federal Water Pollution Control Act and its amendments. Fees may be assessed on all properties in the Township, on all properties benefited by a specific storm water project, or by establishing a storm water management district and assessing the fee on all property owners in the district. This report provides a framework for a stormwater management fee in South Lebanon Township.

2. PROGRAM GOALS AND OBJECTIVES

The goals of the Township's stormwater management fee program are to improve the health of local waterways, operate and maintain the Township's MS4, and comply with federal NPDES program requirements. The implementation of a stormwater management fee which is fair, equitable, and self-sustaining will generate the revenue that will be used to meet each of those goals. This report will outline the objectives necessary to implement the fee, including:

- review commonly-used fee structures,
- select a fee structure,
- calculate the value of an equivalent residential unit (ERU),
- determine the total number of single-family residential (SFR) ERUs in the Township,
- determine the number of ERUs to be assigned to each non-SFR parcel,
- determine the total number of ERUs in South Lebanon Township,
- estimate the MS4 program costs to be paid from the fund established by the stormwater management fee,
- calculate the stormwater management fee per ERU,
- create a billing structure,
- create procedures for reviewing and responding to appeals, applications for credits, and changes to property owners, parcel identification, and impervious areas,
- implement the fee using an ordinance,
- begin collection of the fee, and
- conduct annual reviews of the stormwater management fee program.

3. OVERVIEW OF COMMON FEE STRUCTURES

There are three common models for determining the amount that each property owner is charged. While the actual model implemented in a municipality may vary slightly from the descriptions listed here, the basic framework should be similar to one of the three models.

Equivalent Residential Unit (ERU)

The Equivalent Residential Unit (ERU) method is the most widely used model. This model establishes an ERU as the average impervious area on a single-family residential (SFR) parcel, and the fee charged to property owners is set per ERU. Each SFR parcel in the municipality is charged the fee for one ERU. For a non-SFR parcel, the impervious area on the parcel is measured, and the fee charged to that parcel is determined by dividing the impervious area on the parcel by the ERU. For example, if the ERU in a municipality were 1,000 square feet, and a non-SFR parcel had 10,000 square feet of impervious area, that parcel would be charged for ten (10) ERUs. The charge is rounded to the nearest whole number of ERUs.

The ERU method has many advantages. The fee is simple, equitable, and fair because it is based on the impervious area of a parcel where most of the parcel's stormwater runoff is generated. This idea of billing based on impervious area is conceptually simple and easily understood by the public. The fee for non-SFR parcels is fair because it is based on a specific, measurable impervious area. Pervious areas on each parcel are not considered, which simplifies the calculation of fees for non-SFR parcels. Billing for SFR parcels is simple because all SFR parcels are assessed the same fee. The work required to determine the charge for SFR parcels is lower than other methods because impervious areas are only calculated for a sample of SFR parcels instead of every SFR parcel in the municipality. The primary disadvantage of the ERU method is that parcels with no impervious area are not assessed a fee. Stormwater runoff is still generated from pervious areas, but the amount of runoff is significantly less than that which is generated by an impervious area of the same size. The ERU method does not account for that runoff since it is based solely on impervious area.

As with all fee structures, the fee for individual parcels will change over time as impervious areas are added or removed. Changes to the fees charged to non-SFR parcels are to be expected when using the ERU method. However, since all SFR parcels are charged one rate, changes will not need to be made for SFR parcels when a homeowner adds a small amount of impervious area such as a shed or a driveway.

Intensity Development (ID)

A second type of model is the Intensity Development (ID) model. Fees in the ID model are based on the percentage of impervious ground cover on each parcel. Typically, several tiers of fees are set so that parcels with higher percentages of impervious cover are charged more. The parcels in each tier are charged a specific rate per total parcel area. The following table was taken from the EPA’s *Funding Stormwater Programs* publication and provides an example fee structure for an ID Model.

Table 1: Example Rate Structure for an ID Model

Category (impervious percentage range)	Rate per month per 1,000 square feet of total served area (impervious plus pervious)
Vacant/Undeveloped (0%)	\$0.08
Light Development (1% to 20%)	\$0.12
Moderate Development (21% to 40%)	\$0.16
Heavy Development (41% to 70%)	\$0.24
Very Heavy Development (71% to 100%)	\$0.32

The ID model is slightly more equitable than the ERU model because it accounts for both pervious and impervious areas on every parcel. However, the ID model is more complex and more costly to maintain. Whenever impervious area is added to a parcel, an analysis must be completed to determine if the parcel will jump into a higher impervious percentage category. The chances of the parcel moving are slim because the categories are broad, but the analysis must be completed anyway. This applies to all properties in the municipality, whereas in the ERU model, additional impervious areas only needed to be tracked for non-SFR properties.

Equivalent Hydraulic Area (EHA)

A third and final model is the Equivalent Hydraulic Area (EHA) Model. This model is similar to

the ERU model in that a standard rate is charged per a unit of impervious area. In the EHA model, a standard rate is also charged per unit of pervious area. There are effectively two different ERUs being charged to each parcel, one for the impervious area and one for the pervious area. The charge for the impervious area would be much larger than the charge for the pervious area, since impervious areas generate most of a parcel's runoff.

The EHA model is the most equitable of the three models because it charges every property in the Township for the exact square footage of all surfaces on the property, both pervious and impervious. However, this method requires much more work to determine the fees for each property because both impervious and pervious surfaces must be measured for every property in the municipality. While all models will require updates for construction, this model would be most affected since the fee for a parcel would need to be changed every time impervious areas are added or removed, however small the areas are. This model would also be met with resistance from owners of large, pervious, undeveloped parcels. It may be difficult to justify why these parcels are charged a fee when the landscape is in a more natural state or is engaged in agricultural activities.

4. SELECTION AND IMPLEMENTATION OF THE FEE STRUCTURE

After considering the advantages and disadvantages of each model described previously, the Equivalent Residential Unit (ERU) model was selected to be the structure for South Lebanon Township's stormwater management fee. The ERU model provides South Lebanon Township with the most efficient system to deliver a proper stormwater utility. Information on existing lots, such as property owner, situs address, tax parcel number, and land use code, were required to set up the fee study. High-resolution aerial images of the entire Township were also required. This information was provided to Steckbeck Engineering & Surveying by the Lebanon County GIS Department and the Lebanon County Assessment Office.

In this fee structure, all single-family residential parcels in the Township are charged the same fee, one (1) ERU. As described before, one ERU is equivalent to the average impervious area on a SFR parcel. Impervious surfaces are defined in Article II of the South Lebanon Township Stormwater Management Ordinance as "a surface that prevents the infiltration of water into the ground. Impervious surfaces (or areas) shall include, but not be limited to: roofs, driveways, parking lots, additional indoor living spaces, patios, garages, storage sheds and similar structures, and any new streets or sidewalks." Areas of gravel and stone are frequently exposed to heavy vehicular and pedestrian traffic which quickly compacts the stone into an impervious surface. Therefore, gravel and stone areas are classified as impervious in this rate study. This classification agrees with many of the existing rate studies from municipalities both inside and outside of Pennsylvania which were surveyed as part of the process of completing this rate study for South Lebanon Township. The impervious areas associated with privately-owned roads that are used as public roads are not included in this study, even if the privately-owned road or a portion of the road is located on a land parcel.

The Stormwater Management Fee Rate Study was implemented using the following steps:

1. All properties in South Lebanon Township were sorted into single-family residential (SFR) and non-SFR parcels based on the Land Use Code assigned by the Lebanon County Assessment Office.

2. Using the most recent high resolution aerial mapping available, impervious areas were delineated and measured with ArcMap software for a random computer-generated sample of 10% of the SFR parcels.
3. The average impervious area of this SFR sample was used to determine the numerical value of one (1) ERU in square feet.
4. The impervious areas of all non-SFR parcels were delineated and measured individually.
5. The number of ERUs assigned to each non-SFR parcel was determined by dividing the measured impervious area by the number of square feet per ERU.
6. Combining the SFR and non-SFR ERU's resulted in the total ERU amount.
7. Eligible MS4 costs to be covered by the stormwater management fee were estimated.
8. A credit structure was outlined in order to provide incentives for property owners to implement green stormwater infrastructure to assist in stormwater management and in meeting federal NPDES pollution reduction requirements.
9. Potential income losses from credits given and non-payment were considered, and fee amounts per ERU were calculated.
10. Recommendations were tabulated in this report, and the report was presented to the South Lebanon Township Board of Supervisors.

Additional steps to be implemented following the approval of this stormwater management fee rate study are as follows:

11. The Township Solicitor must draft a new ordinance to be approved by the Board of Supervisors in order to implement the stormwater management fee.
12. The Township will create a billing structure to collect the fee. The Township has entered into a billing services contract with Keystone Collections, Inc.
13. Public information and education meetings will be held before the fee is implemented. Residents of the Township need to understand why they are being charged a fee, what authority the Township has to collect the fee, and how the revenues will be used.
14. The Township will need to review billing information on a regular basis and address changes in parcel data including property owner, land use code, and ERUs billed.
15. The Township will need to review the fee on a regular basis to determine if rates need to be changed to create a balanced stormwater budget.

5. ERU CALCULATION

Single-Family Residential (SFR) Parcels

The most recent aerial imagery for South Lebanon Township was produced in 2016. This imagery was provided to Steckbeck Engineering & Surveying by the Lebanon County GIS Department. Tax parcel information including property owner, situs address, tax parcel number, and land use code were also provided and were current as of January 4, 2018.

The Lebanon County Assessment Office assigns a land use code to every parcel based on the primary use of the parcel. A copy of the codes used is provided in Appendix A. All parcels having the “Residential 1 Family (101),” “Condominium (Fee Simple) (107),” and “Mobile Home (108)” land use codes were designated single family residential (SFR) for the purposes of this rate study. A total of 3,229 parcels had one of these three land use codes and were designated SFR.

A sample of 328 of these parcels (10.2%) were randomly selected to be analyzed for their impervious area coverage using the random number generator in Microsoft Excel. Once these parcels were selected, the impervious coverage of each was manually traced using ArcMap GIS software. The high-resolution aerial images were used to determine which parts of the parcel were impervious. Surfaces designated as impervious included “roofs, driveways, parking lots, additional indoor living spaces, patios, garages, storage sheds and similar structures, and any new streets or sidewalks” in accordance with Article II of the South Lebanon Township Stormwater Management Ordinance, and also included stone and gravel areas as described in Section 4 of this report. Many older properties had public roads within the property boundary; public roads were not included in the calculation of impervious area for the purposes of the fee study. A sample impervious area calculation map is presented in Appendix B, and the impervious areas of each of the sampled parcels are also tabulated in Appendix B. An initial mean and standard deviation were calculated for this data. Outliers more than two standard deviations away from the mean were removed and the mean was recalculated. This new adjusted mean is 3,507 square feet and is the final value for the ERU in South Lebanon Township.

Western Kentucky University conducted a nationwide study of stormwater utilities in 2011. The study identified 1,174 stormwater utilities nationwide, of which at least 610 (or 52%) were ERU-based fee structures. The average ERU for these ERU-based fee structures was 2,957 square feet with a standard deviation of 1,559 square feet. At 3,507 square feet, South Lebanon Township's ERU is above-average but is still well within the range of one standard deviation above the national average ERU cited in the Western Kentucky University study.

A flat rate is to be established for all detached single-family residential lots that have one of the three requisite land use codes. As stated above, there were 3,229 such parcels in South Lebanon Township at the time of the analysis. This number can be expected to increase over time as development occurs and new single-family homes are built. For the purposes of this rate study, it is assumed that South Lebanon Township will bill at least 3,229 ERUs total to owners of single-family residential lots.

Non-Single Family Residential (Non-SFR) Parcels

All parcels with land use codes other than 101, 107, and 108 were determined to be Non-Single Family Residential parcels. A total of 614 non-SFR parcels were designated in South Lebanon Township. Impervious area delineations and calculations were completed for each of these properties in the same way that the impervious area calculations were performed for the sample of SFR properties. The total impervious area on a non-SFR parcel was divided by the impervious area per ERU to determine the number of ERUs to assign to the parcel. ERUs are only assigned in whole numbers. For example, take a hypothetical parcel with 30,000 square feet of impervious area. Dividing the 30,000 square feet figure by 3,507 square feet per ERU yields 8.55 ERUs for the property, which are rounded to an even nine (9) ERUs. One exception to the rounding method was for parcels with low impervious areas. A non-SFR parcel with less than 1,754 square feet of impervious area would be assigned no ERUs in the ordinary rounding method. In order to prevent these parcels from escaping the stormwater management fee, a floor of 300 square feet was set whereby no non-SFR parcels with greater than or equal to 300 square feet would be charged less than one ERU. This rounding method affected 34 parcels.

There is one open-pit limestone quarry located within South Lebanon Township. The quarry has a significant amount of exposed stone which would ordinarily be classified as impervious area using the methodology of this fee study. However, rainwater that falls on this stone collects at the bottom of the quarry and is pumped out through a system that is regulated by other federal and state environmental permits. The area of the open pit was excluded from the impervious area calculations for the site in recognition of the facts that rainfall collecting in the quarry does not “run off” and that the quarry is around 150 feet deep and unlikely to become full of water while in operation. The impervious area associated with buildings, access paths, stockpiles, and other surfaces located at natural grade were included in the impervious area calculations as normal.

ERU calculations for all non-SFR properties in South Lebanon Township are tabulated in Appendix C, and a sample impervious area calculation map is presented in Appendix C. In total, the 614 non-SFR properties account for 8,832 ERUs. A significant number of properties had no impervious area or very little impervious area; this is to be expected for a municipality that is not built out. As with the total number of SFR ERUs, the total number of non-SFR ERUs can be expected to increase over time due to additional development. The 8,832 ERU figure is current as of January 4, 2018, when tax parcel and land use data were obtained from the Lebanon County GIS Department. The total number of ERUs in South Lebanon Township as of January 4, 2018 is displayed in Table 2, below.

Table 2: South Lebanon Township ERUs

Parcel Category	Number of Parcels	Number of ERUs
Single-Family Residential	3,229	3,229
Non-Single Family Residential	614	8,832
Total	3,843	12,061

Individual mobile home units that are located on a parcel with two or more mobile home units are given separate “map numbers” by the Lebanon County Assessment Office. There are 117 such units in South Lebanon Township. These mobile home units are not accounted for individually in this rate study because they are not land parcels. The land parcel on which multiple mobile home units are located is assessed as a non-SFR parcel, and all impervious areas associated with the mobile homes, driveways, etc. are included for that parent parcel.

6. PROGRAM COSTS

The total cost of the MS4 services to be provided by South Lebanon Township must be calculated to establish a fee per ERU. South Lebanon Township identified fourteen (14) items that will be funded by the implementation of this stormwater management fee. These costs were developed using data on past expenditures supplied by the Township and its engineer, South Lebanon Township labor rates for employees, known values for future expenditures, and estimates of future time and materials costs. These costs are eligible to be paid from revenues generated by the stormwater management fee. The costs are provided later in this section in Table 3, and a short description of each eligible cost is below.

1. **Pollutant Reduction Plan:** the requirement of a Pollutant Reduction Plan (PRP) is included in the 2018 version of the PAG-13 General National Pollutant Discharge Elimination System Permit for Small MS4s. The PRP is required to identify Best Management Practice (BMP) projects such as the construction of stormwater retention basins, wetlands, vegetated swales, and streambank restorations that will reduce by 10% the discharge of total suspended solids (TSS) to local waterways. This costly requirement is the primary driving force behind the stormwater management fee. South Lebanon Township has joined with five other Lebanon County municipalities to form the Lebanon County Stormwater Consortium and complete and implement a joint PRP. The municipalities agreed to a cost-sharing schedule in 2017 for the implementation of this PRP, and the figure provided in Table 3 is South Lebanon Township's portion of the cost-sharing schedule.
2. **PRP Administration:** the Consortium has hired the Lebanon County Redevelopment Authority to be the administrator of the Consortium. The LCRA will charge a pro-rated fee to each municipality based on the Consortium's cost-sharing agreement. Services provided by the LCRA include the collection and disbursement of funds, BMP project administration, grant application assistance, and meeting organization. This amount is approximately 8% of the base PRP cost.
3. **Administration:** this refers to additional general administrative tasks that Township staff will need to complete when the stormwater management fee is implemented. Tasks

include record keeping, correspondence, receiving appeals, responding to complaints, etc. This item was calculated based on known labor rates for administrative staff and an estimate of the time needed to complete the tasks.

4. Billing and Collection: the Township has contracted with Keystone Collections, Inc. to provide billing services for the stormwater management fee. The contract cost is included here.
5. Credits: the Township will allow a maximum of \$65,000 worth of credits to be granted each year to qualifying property owners in accordance with the credit manual. This expenditure must be accounted for as these credits will result in lost revenue for the Township.
6. Non-Payment: a degree of non-payment of stormwater bills is assumed, and an allowance for this non-payment is made here. The amount of the allowance is about 8%.
7. Annual Report: the cost for the Township Engineer to prepare the annual MS4 report due to the Department of Environmental Protection. Cost data was estimated from prior years.
8. Education and Outreach: a Minimum Control Measure (MCM) requirement of the MS4 permit, this item could refer to the publication of educational material, the hosting of a public outreach event, or any other activity that educates the public about stormwater. Cost data was estimated from prior years.
9. IDDE: illicit discharge detection and elimination is another MCM. The Township is required to screen all MS4 outfalls for illicit discharges once per permit term, and investigate and follow up on any illicit discharge found. The cost was estimated from the last round of IDD&E inspections and is amortized over five years.
10. Map Updates: the MS4 maps will need to be updated to include new construction, new MS4 assets, and any old assets discovered during the course of the year. The cost was estimated based on the labor rate for a GIS specialist.
11. BMP Inspections: inspections of privately-owned BMPs are required as needed to ensure that the privately-owned BMPs are functioning correctly. South Lebanon Township's Stormwater Management Ordinance specifies inspections a minimum of once every five years. The cost was estimated using labor rates for the Township Engineer and is amortized over five years.

12. Employee Training: annual MS4 training for public works employees is another MCM requirement. The cost for the annual training session was estimated from prior years.
13. LCCWA: the Township participates in the Lebanon County Clean Water Alliance, a local watershed group that provides support to MS4 municipalities and assists with public education and outreach requirements. The cost provides for attendance at quarterly meetings and a small contribution to the organization's public education advertisement fund.
14. Miscellaneous Technical Services: this category accounts for annual technical services costs that may be incurred on an as-needed basis and includes the review of credit applications. The cost was estimated from prior years and was increased marginally to account for additional permitting requirements starting in 2018.

Included in the bottom portion of Table 3 are the total yearly estimated costs and the yearly stormwater management fee per ERU. The first year represented in Table 3 is 2018, and the table provides a five-year outline with all costs increasing at a 3% rate per year. Table 3 appears on the following page.

TABLE 3: SOUTH LEBANON TOWNSHIP STORMWATER MANAGEMENT COSTS AND FEE RATES

No.	Item	Description	2018	2019	2020	2021	2022
1	Pollutant Reduction Plan	Base contribution to the Lebanon County Stormwater Consortium	\$174,508.00	\$179,743.24	\$185,135.54	\$190,689.60	\$196,410.29
2	PRP Administration	Administrator fee to the Lebanon Co. Redevelopment Authority	\$13,960.64	\$14,379.46	\$14,810.84	\$15,255.17	\$15,712.82
3	Administration	Record keeping, Q&A, correspondence by Township staff	\$10,000.00	\$10,300.00	\$10,609.00	\$10,927.27	\$11,255.09
4	Billing and Collection	To be paid to third party or additional in-house staff	\$8,500.00	\$8,755.00	\$9,017.65	\$9,288.18	\$9,566.82
5	Credits	Allowance for credits up to a \$65,000 maximum Township-wide	\$65,000.00	\$66,950.00	\$68,958.50	\$71,027.26	\$73,158.07
6	Non-Payment	Allowance for non-payment of some ERUs	\$25,000.00	\$25,750.00	\$26,522.50	\$27,318.18	\$28,137.72
7	Annual Report	MS4 annual reporting to DEP	\$2,000.00	\$2,060.00	\$2,121.80	\$2,185.45	\$2,251.02
8	Education and Outreach	Publications and events to educate the public about MS4	\$1,000.00	\$1,030.00	\$1,060.90	\$1,092.73	\$1,125.51
9	IDDE	Illicit Discharge Detection and Elimination inspections	\$1,000.00	\$1,030.00	\$1,060.90	\$1,092.73	\$1,125.51
10	Map Updates	Updates to the MS4 map and database maintenance	\$1,500.00	\$1,545.00	\$1,591.35	\$1,639.09	\$1,688.26
11	BMP Inspections	Inspections of privately-owned BMPs	\$1,000.00	\$1,030.00	\$1,060.90	\$1,092.73	\$1,125.51
12	Employee Training	Annual MS4 training for public works employees	\$500.00	\$515.00	\$530.45	\$546.36	\$562.75
13	LCCWA	Lebanon Co. Clean Water Alliance participation and meetings	\$500.00	\$515.00	\$530.45	\$546.36	\$562.75
14	Misc. Technical Services	General technical service costs and permit compliance	\$15,000.00	\$15,450.00	\$15,913.50	\$16,390.91	\$16,882.63
Total items 1 through 14			\$319,468.64	\$329,052.70	\$338,924.28	\$349,092.01	\$359,564.77
Yearly stormwater management fee per ERU			\$26.49	\$27.29	\$28.11	\$28.95	\$29.82

7. CREDITS

Credits for qualifying stormwater Best Management Practices (BMPs) are a vital component of every stormwater fee structure. Act 62 of 2016 specifically states that “the Township shall consider and provide appropriate exemptions or credits for properties which have installed and are maintaining storm water facilities that meet best management practices and are approved or inspected by the Township.” Granting credits for the installation and maintenance of BMPs gives all property owners the incentive to install such BMPs on their own or permit the Township to install BMPs on the property. These BMPs reduce pollutants and improve the health of local waterways. The construction of many new privately-owned BMPs will be necessary in order to meet the stringent requirements for Pollutant Reduction Plans. Therefore, it is in the Township’s best interest to incentivize the construction of privately-owned BMPs by granting credits on the stormwater management fee.

Owners of existing BMPs are also eligible for credits if the BMPs continue to be maintained. Owners of existing BMPs are permitted to apply for credits under this policy in the same manner as landowners who are planning future BMPs.

An “Agricultural Homestead Exclusion” credit is available to any non-SFR property which is engaged in an agricultural use and has a single-family residence. The purpose of this credit is to assign one ERU to the impervious areas specifically associated with the single-family residence such as the house, garage, patio, deck, pool, or shed while retaining all ERUs assigned to buildings and impervious surfaces that are used for agricultural or other non-residential activities, including but not limited to barns, workshops, feedlots, greenhouses, silos, driveways, or gravel storage areas.

Programs for crediting stormwater BMPs in fee structures range in complexity. Often, the simpler fee structures are the ones that entice the most public participation, so efforts were made to keep the proposed credit program as simple as possible while still providing a scientifically valid background for the credits. The full credit program including information on BMP credits

and Agricultural Homestead Exclusion credits is described in the Credit Manual presented in Appendix D.

South Lebanon Township has instituted an annual credit cap of \$65,000. Credits will be distributed on a first-come, first-served basis until the credit cap is reached. The Board of Supervisors may consider expanding the credit cap in future years if the demand for credits warrants an expansion. Since the construction of new BMPs can be credited fully in the Consortium's PRP, the Board of Supervisors is encouraged to expand the credit cap if a significant number of new BMPs are proposed that are not part of new development.

8. FEE CHARGES AND RECOMMENDATIONS

This section will outline the fees to be charged per ERU. Additional recommendations and final thoughts for South Lebanon Township to consider as the stormwater management fee is implemented are also discussed.

South Lebanon Township has chosen to provide MS4 services that will be paid for out of the fund established by the stormwater management fee. The cost of these services includes the costs necessary to comply with the additional federal and state NPDES permit requirements that will come into effect in March 2018 as well as costs to comply with the six existing Minimum Control Measures (MCMs) required by the Township's NPDES permit, continue participation in the Lebanon County Clean Water Alliance watershed group, and procure additional technical services on an as-needed basis. The charge per ERU for providing these services is calculated in Table 4 below.

Table 4: ERU Charge Calculation

Cost for Items 1 through 14	\$319,468.64
Number of ERUs	12,061
Charge per ERU per year	\$26.49

Implementation of Fee

After the fee structure is approved, the actual fee will need to be implemented by ordinance. The municipal solicitor will be a key player in the processes of drafting and advertising the ordinance, and scheduling any public hearings that are necessary. The stormwater management fee will likely be met with resistance from the public and property owners. Heightened resistance will likely come from owners of large non-SFR parcels who will end up paying the most. It will be important to respond to public concerns at every juncture and provide the public with educational materials explaining why the fee is necessary and what the benefits of the fee will be. The public education process will continue even up to the final adoption of the ordinance as more and more people become aware of the stormwater management fee and its impact on their personal finances. The ordinance will specify the start date for collection of the fee.

Despite the public education efforts, legal challenges may be posed to the stormwater fee. The Township should be prepared to address these legal challenges as part of the process of introducing the fee.

Billing

The Township has entered into a contract with Keystone Collections, Inc. to create and mail the bills and receive payments. The Township will need to either continue using a third-party service to send out bills and collect fees, or perform these tasks in-house. It may be necessary to hire another full or part-time staff member if the Township ever decides to perform the billing in-house. The revenue generated from the fee should go into a separate bank account dedicated to the stormwater management program, and should not be added to the general fund revenues.

Appeals

The methodology used to determine the impervious areas of non-SFR parcels relies on measurements and estimates of the boundaries of impervious areas. The methodology used to determine if a parcel is SFR or non-SFR relies on data from another source (the Lebanon County Assessment Office) which the Township has no control over. Both methodologies may be subject to human error, and landowners may wish to file appeals if they believe an error has occurred.

The most common appeals that can be expected are those from owners of non-SFR parcels who wish to contest the amount of impervious area that is on their property, presumably contending that there is less impervious area than what they were billed for. This may legitimately occur if a significant reduction in impervious area was undertaken by the landowner after the year 2016, as the aerial imagery used in this study is from that year. Landowners filing this type of appeal will be required to supply information to the Township that supports their claim. This information should include, at minimum, current pictures of the area in question and an estimate of the impervious area that was removed since the 2016 imagery was produced. The supporting information would preferably include a survey of the area or the entire property and calculations

of the impervious area. The Township would then conduct a site visit to confirm the claim, and then choose to accept or reject the appeal.

Appeals may also be filed by landowners whose properties have been classified as non-SFR and who believe that the property should be classified as SFR. Presumably, such a landowner is being charged more than one ERU based on the actual impervious area on the property and believes that they should only be charged one ERU under the blanket policy for billing SFR properties. Often, the land use code for these types of properties represents a multi-family home (102 or 103), auxiliary improvement (109), agricultural land (112), or apartments (201). This type of appeal is difficult to support and even more difficult for the Township to accept because the land use codes for all properties come directly from the Lebanon County Assessment Office and in order to grant the appeal, the Township would have to take the landowner's word that the property is a single-family residence. The good news is that often, the impervious area is within the range for a non-SFR parcel to be charged one ERU. Therefore, the classification of SFR or non-SFR does not matter. The real issue comes into play when the property is assessed more than one ERU. The Township is cautioned against arbitrarily granting a reduction of ERUs for this type of appeal, as granting a reduction for one property owner could open the door to the Township needing to consider ERU reductions for all properties with a particular non-SFR land use code.

A third common type of appeal, and one which is usually legitimate, is referred to as an auxiliary property appeal. Situations may arise where two adjacent SFR lots are owned by the same individual, but there is only one house between the two lots. The property line between the two lots may even cross through the house. Since both properties would be classified as SFR, the property owner would be assessed a single ERU fee for each property. In this scenario, the Township may grant the appeal and charge the property owner one ERU that covers both lots.

Appeals should be expressed in writing and addressed to the Township Board of Supervisors for consideration. An appeal form has been developed for this purpose and is included in Appendix F. Following receipt of the appeal form, the Board of Supervisors will consider the appeal, perform a site visit if necessary, consult with the Township engineer and solicitor if necessary,

and issue an acceptance or rejection of the appeal. The filer of a rejected appeal may then take the appeal to the Court of Common Pleas of Lebanon County if desired.

Reviews and Changes to the Model

The South Lebanon Township Board of Supervisors should review the fee amount annually and, if necessary, adjust the fee for the following year. Program costs will deviate, perhaps substantially, from year to year and it is important that the fee charged to property owners is consistent with the actual expenditures paid from the stormwater management fund. Potential sources of variation include project cost overruns or underruns, the need for emergency repairs, inflation (the costs in Table 3 are escalated by 3% each year to help account for this), and credits granted to property owners.

Changes in the ownership of parcels occur over time, and the Township will need to keep a record of property transfers and owner information so that bills are sent to the correct place. In addition to changes in ownership, changes to the number and classification of SFR and non-SFR parcels can be expected. Such changes will need to be tracked and entered into the billing system as they occur so that the property owner, SFR/non-SFR, and impervious area information is correct on each upcoming billing cycle. This will require a regular refreshment of the tax parcel layer generated by the Lebanon County GIS Department and a tracking of the impervious areas added to non-SFR parcels. This administrative work will be necessary to make the stormwater management fee successful.

9. SOURCES

- C. Warren Campbell. "Western Kentucky University Stormwater Utility Survey 2011."
Accessed September 13, 2017.
- "Funding Stormwater Programs." *United States Environmental Protection Agency*. Updated
April 2009. Accessed September 13, 2017.
- "Municipal Stormwater." *Pennsylvania Department of Environmental Protection*. Accessed
September 13, 2017.
- "National Pollutant Discharge Elimination System (NPDES) Stormwater Discharges from Small
Municipal Separate Storm Sewer Systems BMP Effectiveness Values." *Pennsylvania
Department of Environmental Protection*. Updated May 2016. Accessed September 13, 2017.
- Second Class Township Code – Storm Water Management Ordinances and Fees. P.L. 439.
Pennsylvania No. 2016-62. July 1, 2016.
- "Stormwater Discharges from Municipal Sources." *United States Environmental Protection
Agency*. Updated July 21, 2017. Accessed September 13, 2017.
- "Summary of the Clean Water Act." *United States Environmental Protection Agency*. Updated
August 7, 2017. Accessed September 13, 2017.

Appendix A
Land Use Codes

Land Use Code (Use): Enter a three-digit numeric code indicating the present use of each parcel of real estate. When there are multiple land uses on a parcel, enter the primary land use code. Please refer to the *Cross-Reference Chart* in the appendix to confirm which *Use* code to use for a particular property type code. Land use codes and property types must be compatible. Following is a listing of land use codes:

Residential	
Living Oriented	
Residential Vacant Land	100
Residential 1 Family	101
Residential 2 Family	102
Residential 3 Family	103
Mixed Residential/Commercial	105
Condominium (Common Element)	106
Condominium (Fee Simple)	107
Mobile Home	108
Auxiliary Improvements	109
Unsound Residential Structure	110
Residential - Apartment Over Garage, Barn, Stable	111
Agricultural (with buildings)	112
Agricultural - Vacant Land	113
Agricultural - Apartment Over Garage, Barn, Stable	114
Non-Agricultural (10+ acres, with buildings)	115
Non-Agricultural - Vacant Land (10+ acres)	116
Mountain (10+ acres - with buildings)	117
Mountain - Vacant (10+ acres)	118
Ten Plus Acres - Unsound (with unsound bldgs.)	119
Large Vacant Tracts with Unknown Potential	123
Apartments (Commercial)	
Apartments (4 or more units)	201
Apartments - Residential Conversion (4 +)	202
Apartments Garden (3 story and under)	211
High Rise Apartments	212
Apartment - Townhouse Style	214
Commercial	
General Commercial Vacant Land	300
Residential Structure on Comm. Value Land	301
Mobile Home Park	302
General (any commercial not elsewhere coded)	303
Campground	304
Unsound Commercial Structure	310
Hotel/Motel High Rise	314
Hotel/Motel Low Rise	315
Nursing Home	316
Retirement Community	317
Boarding/Rooming House (Bed and Breakfast), Fraternity, Sorority	318
Mixed Commercial/Residential Use	319
Food and Beverages	
Restaurant - General	321
Restaurant - National Chain	322
Food Stand	323
Fast Food - National Chain	324
Fast Food - General	325
Ice House	326
Bar/Lounge/Tavern	327
Night Club/Dinner Theater	328
Automotive Oriented	
Auto Dealer - Sales Only	330
Auto Dealer Full Service	331
Auto Service Garage (C)	332

Service Station with Bays (CG)	333
Service Station without Bays (CG)	334
Truck Stop	335
Car Wash (Manual)	336
Car Wash (Automatic)	337
Parking Garage/Deck	338
Parking Lot	339
Miscellaneous	
Regional Shopping Mall	341
Community Shopping Center	342
Neighborhood Shopping Center	343
Strip Shopping Center	344
Discount Department Store	345
Department Store	346
Supermarket	347
Convenience Food Market	348
Medical Office	349
Commercial Airport	350
Bank	351
Savings Institution	352
Office Building Low Rise (1 - 4 stories)	353
Office Building High Rise (5 stories or more)	354
Office Condominium	355
Retail Condominium	356
Funeral Home	361
Veterinary Clinic	362
Legitimate Theater	363
Motion Picture Theater	364
Cinema/Theater	365
Radio, TV, or Motion Picture Studio	366
Social/Fraternal Hall	367
Hangar	368
Day Care Center	369
Greenhouse/Florist	370
Multi-Purpose	
Downtown Row Type	371
Retail - Single Occupancy	373
Retail - Multiple Occupancy	374
Sport and Health	
Bowling Alley	381
Skating Rink	382
Health Spa	383
Sports Complex Facility (indoor)	384
Sports Complex Facility (outdoor)	385
Community Center	386
Country Club (without Golf Course)	387
Club House	388
Country Club (with Golf Course)	389
Amusement Park	390
Miscellaneous Storage	
Cold Storage Facility	391
Lumber Storage	392
Auxiliary Improvement C/I	393
Truck Terminal/Transit Warehouse/Distribution Warehouse	395
Mini-Warehouse	396
Office/Warehouse	397
Warehouse	398
Warehouse, Prefabricated	399

Land Use Codes, continued . . .

Industrial	
Vacant Industrial	400
Manufacturing/Processing	401
Research and Development	405
Aircraft Engine	411
Aluminum and Foil Manufacturing	412
Asphalt Plant	413
Automobile Parts Manufacturing	414
Bakery	415
Bottling Plant	416
Broom Manufacturing	417
Candy Manufacturing	418
Cement Manufacturing	419
Concrete Manufacturing	420
Chemical Plant	421
Clay Products	422
Clothing Manufctg. (excluding leather/rubber)	423
Coal Processing Plant	424
Compressor Station (not public utility)	425
Dairy	426
Dental and Medical Lab Manufacturing	428
Electronic Components Products Manufctg.	429
Electrical Equipment Manufacturing	430
Feed and Flour Manufacturing	431
Foundry Products	432
Food Processing	433
Glass Manufacturing	434
Glass Manufacturing - Special Tools	435
Grain and Milling Products Manufacturing	436
Ice Plant	437
Leather Products Manufacturing	438
Liquified Natural Gas Plant	439
Logging, Cutting of Timber	440
Machinery and Equipment Manufacturing	441
Meat Packing and Slaughterhouse	442
Metal Working	443
Mining, Deep	444
Mining, Strip	445
Natural Gas Extracting Facility	446
Nickel Manufacturing	447
Newspaper Plant	448
Oil and Gas Pipeline (not public utility)	449
Optical Manufacturing	450
Paint Manufacturing	451
Paper Finishing and Converting	452
Petroleum Refinery	453
Pipeline Manufacturing	454
Plastics Products Manufacturing	455
Plastics Products Manufacturing with Special Tools	456
Print Shop	457
Pulp and Paper	458

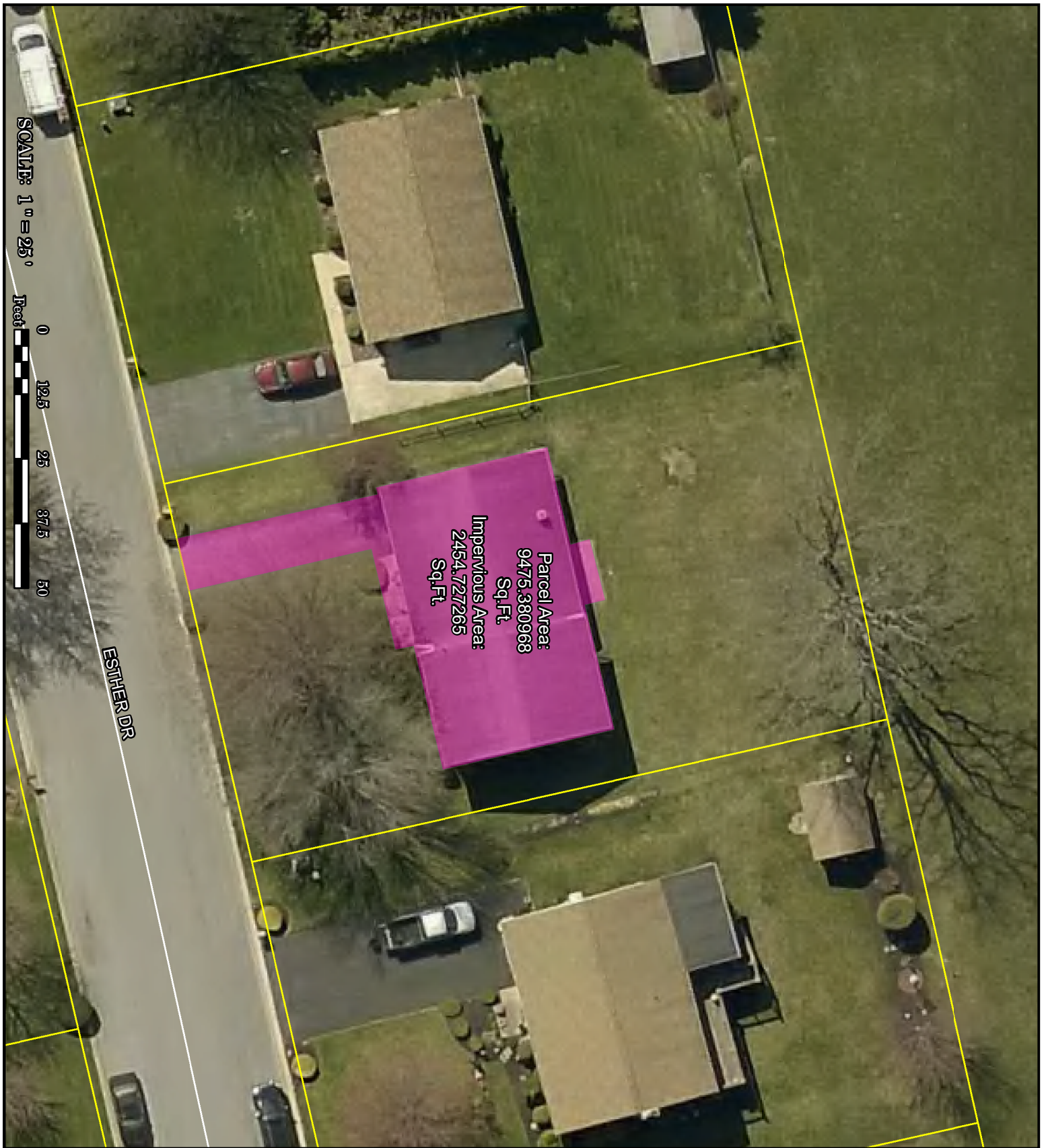
Quarries - Stone and Gravel, Limestone, Sandstone, Shale and Clay	459
Railroad Car Manufacturing	460
Rubber Manufacturing - Tire Recapping	461
Shoe Manufacturing	462
Steel Mill	463
Steam Generating Plant	464
Saw Mills - Permanent	465
Saw Mills - Temporary	466
Textile Manufacturing	467
Tobacco Products Manufacturing	468
Woodworking Shop	469
Wire Products Manufacturing	470
Miscellaneous Manufacturing: Jewelry, Silverware and Plated Wire, Musical Instruments, Toys, Amusements, Sporting and Athletic Goods, Pens, Pencils, and Other Office and Artist's Materials, Costumed Jewelry, Notions, etc.	471
Institutional/Special Purpose Buildings	
Vacant, Exempt Land	600
Cemetery	601
Post Office	602
Federal/State Building	603
Other Miscellaneous, Exempt	604
Recreational/Health	610
Library	611
School	612
College and University	613
Religious	620
Auditorium	630
Hospital	640
Police or Fire Station	660
Correctional	670
Cultural Facilities	680
Rail/Bus/Air Terminal	690
Communication	
Utility - Vacant Land	700
Water System	701
Gas Distribution System	702
Electric Company	703
Telephone Company	704
Railroad	705
Pipeline	706
Telephone Equipment Building	710
Telephone SRV Garage	715
Radio/TV Transmitter Building	720
WSF on Leased Land	721
WSF with Land	722
Land Leased to WSF	723

Note: To view a lookup file of land use codes, position the cursor in the *Use* field and press <F6>. Using the arrow keys, highlight the desired code and press <Enter> to select; press <Delete> or <Ctrl> C to leave the field unchanged.

This page is intentionally left blank to facilitate double-sided printing.

Appendix B

Impervious Area Calculations
Single Family Residential Random Sample



SCALE: 1" = 25'



ESTHER DR

Parcel Area:
9475.380968
Sq.Ft.
Impervious Area:
2454.727265
Sq.Ft.




Steckbeck Engineering & Surveying, Inc.
279 N. Zinns Mill Road, Suite A
Lebanon, PA 17042
Phone: 717-272-7110
Fax: 717-272-7348

South Lebanon Township Fee Rate Study
Single Family Residential
Sample Impervious Area Calculation

B-2 February 7, 2018



Impervious



SOUTH LEBANON TOWNSHIP RANDOM SAMPLE OF SINGLE-FAMILY RESIDENTIAL PROPERTIES			
GPIN	Situs Addresss	Impervious Area (Sqaare Feet)	Outlier?
2344394-369714	70 MORAVIAN ST	702	No
2341220-365077	79 PARKSIDE DR	747	No
2341364-365021	55 PARKSIDE DR	797	No
2347946-371776	1235 KING ST	824	No
2341664-365125	16 PARKSIDE DR	993	No
2351484-373136	1911 PINE ST	1,015	No
2340581-365541	815 S 3RD ST	1,020	No
2344555-369578	224 S 6TH AVE	1,033	No
2341508-365173	32 PARKSIDE DR	1,133	No
2344547-369634	218 S 6TH AVE	1,258	No
2339674-366183	615 S 5TH ST	1,291	No
2346589-366359	524 FOX RIDGE LN	1,307	No
2344721-368816	600 E HIGH ST	1,355	No
2340465-365107	917 S 3RD ST	1,363	No
2340460-365160	901 S 3RD ST	1,404	No
2347670-366960	283 ACORN CIR	1,442	No
2344349-369888	71 MORAVIAN ST	1,454	No
2347298-366906	352 ACORN CIR	1,456	No
2344832-369128	616 E WALNUT ST	1,478	No
2351824-373042	SS LESLIE AVE	1,478	No
2344504-369942	16 S 6TH AVE	1,487	No
2347133-366296	139 PALM LN	1,532	No
2346487-367198	168 WHEATSTONE LN	1,569	No
2346741-366450	548 FOX RIDGE LN	1,601	No
2345414-365769	706 HOCKLEY AVE	1,638	No
2347493-366508	209 ACORN CIR	1,642	No
2340479-364965	963 S 3RD ST	1,653	No
2347454-366480	205 ACORN CIR	1,655	No
2343443-364070	33 KLEIN AVE	1,657	No
2346184-367234	145 WHEATSTONE LN	1,659	No
2340472-366064	618 PARK AVE	1,715	No
2344856-369158	618 E WALNUT ST	1,723	No
2347073-366896	373 ACORN CIR	1,777	No
2343731-369698	36 S 5TH AVE	1,824	No
2347342-367839	325 WHEATSTONE LN	1,848	No
2348225-372105	1332 E CUMBERLAND ST	1,863	No
2346869-366333	128 PALM LN	1,876	No
2351578-374062	2016 E PENNSYLVANIA AVE	1,878	No
2347417-367146	329 ACORN CIR	1,905	No
2340617-366102	613 S 3RD ST	1,960	No
2344275-369200	523 E WALNUT ST	1,961	No
2341147-365814	710 NOBLE ST	1,989	No
2351599-373838	2007 ALLEGHENY AVE	2,023	No
2342344-357891	33 EVERGREEN RD	2,062	No
2346433-366459		2,062	No
2352746-362108	10 CLEARVIEW DR	2,069	No
2348929-370613	1375 METRO DR	2,133	No
2343950-369817	9 MORAVIAN ST	2,136	No
2348535-371918	1337 KING ST	2,161	No
2343948-369721	24 MORAVIAN ST	2,161	No
2348732-370506	1345 METRO DR	2,176	No
2351069-373845	1907 E PENNSYLVANIA AVE	2,179	No
2344134-369747	38 MORAVIAN ST	2,189	No
2354425-362210	13 BRIAR RD	2,195	No
2343871-369798	3 MORAVIAN ST	2,207	No
2343240-365245	904 STATE DR	2,249	No
2343754-366609	728 S 4TH AVE	2,281	No
2344103-369557	17 FOLMER ST	2,293	No
2345314-363536	109 STONE HEDGE CT	2,307	No
2347983-371929	1302 E CUMBERLAND ST	2,339	No

SOUTH LEBANON TOWNSHIP RANDOM SAMPLE OF SINGLE-FAMILY RESIDENTIAL PROPERTIES			
GPIN	Situs Addresss	Impervious Area (Sqaare Feet)	Outlier?
2351596-360506	7 JAYANNE DR	2,368	No
2348916-371608	1413 E CHESTNUT ST	2,370	No
2340343-365086	4 SUE CIR	2,381	No
2346293-366591	24 WHEATSTONE LN	2,381	No
2344785-365740	604 HORST AVE	2,384	No
2339763-366409	517 POPLAR ST	2,390	No
2343639-366252	736 S 3RD AVE	2,396	No
2344918-368957	621 E HIGH ST	2,398	No
2346947-366112	119 PALM LN	2,419	No
2344084-369743	34 MORAVIAN ST	2,419	No
2349173-370569	601 S 14TH AVE	2,419	No
2344569-356129	2025 S LINCOLN AVE	2,430	No
2342974-364955	35 HORST AVE	2,437	No
2350350-370290	1435 ESTHER DR	2,438	No
2349764-370810	1412 ESTHER DR	2,455	No
2343580-363839	20 PINE AVE	2,455	No
2348877-370302	1345 HARDING LN	2,463	No
2342515-365540	27 RIDGE AVE	2,476	No
2342693-366592	705 S 1ST AVE	2,477	No
2341146-365696	800 NOBLE ST	2,482	No
2350097-369575	1314 JILL ANN DR	2,504	No
2343206-365303	902 STATE DR	2,522	No
2339607-365745	720 BROAD ST	2,540	No
2341054-366606	510 NOBLE ST	2,542	No
2344901-364827	502 ADAM DR	2,544	No
2348892-369634	626 RICHFIELD DR	2,547	No
2343828-366264	739 S 4TH AVE	2,558	No
2343546-363972	19 PINE AVE	2,574	No
2343059-366805	214 E POPLAR ST	2,593	No
2340069-366332	440 POPLAR ST	2,602	No
2354582-362255	14 BRIAR RD	2,603	No
2344098-366114	746 S 4TH AVE	2,610	No
2346905-366364	132 PALM LN	2,615	No
2346716-367570	209 WHEATSTONE LN	2,629	No
2340403-366688	516 PARK AVE	2,630	No
2349624-369199	637 HENRY HOUCK LN	2,641	No
2343950-364658	202 KLEIN AVE	2,653	No
2348950-361384	246 FONDERWHITE RD	2,678	No
2342238-364957	910 SMITH AVE	2,720	No
2342312-366673	627 STATE DR	2,726	No
2351983-362169	63 CRESTVIEW DR	2,728	No
2344087-370059	522 E CUMBERLAND ST	2,742	No
2353238-363478	74 EASTFIELD DR	2,746	No
2344629-365471	1005 KINER AVE	2,758	No
2350953-362472		2,767	No
2351509-360664	11 JAYANNE DR	2,768	No
2349503-369300	633 HENRY HOUCK LN	2,775	No
2348713-372441	1442 E CUMBERLAND ST	2,792	No
2341887-363766	1045 S LINCOLN AVE	2,793	No
2343131-363900	23 KLEIN AVE	2,813	No
2343533-365349	906 S 1ST AVE	2,835	No
2343640-365144	200 HORST AVE	2,837	No
2347378-358230	63 FALCON CIR	2,837	No
2351668-359284	420 EDGEWOOD DR	2,863	No
2348956-361273	248 FONDERWHITE RD	2,865	No
2355202-363244	37 MINE RD	2,866	No
2348988-370181	1350 HARDING LN	2,879	No
2349992-369460	1309 JILL ANN DR	2,918	No
2349191-369552	623 HENRY HOUCK LN	2,919	No
2343656-364049	23 PINE AVE	2,923	No

SOUTH LEBANON TOWNSHIP RANDOM SAMPLE OF SINGLE-FAMILY RESIDENTIAL PROPERTIES			
GPIN	Situs Addresss	Impervious Area (Sqare Feet)	Outlier?
2351841-359382	424 EDGEWOOD DR	2,939	No
2349136-370464	602 MEADOW DR	2,940	No
2348355-368885	621 PROGRESS AVE	2,942	No
2350243-363533	125 VALLEY VIEW PL	2,953	No
2350830-359874	109 CLOVER DR	2,981	No
2343700-365336	909 S 2ND AVE	2,987	No
2352523-362121	13 CLEARVIEW DR	3,008	No
2349918-368991	1306 BIRCH RD	3,027	No
2349986-370708	1415 ESTHER DR	3,035	No
2354626-363422	21 EASTFIELD DR	3,037	No
2351298-359804	422 E EVERGREEN RD	3,041	No
2344511-366012	904 KINER AVE	3,061	No
2344419-364571	206 ADAM DR	3,072	No
2343743-365880	749 S 3RD AVE	3,088	No
2348445-369998	606 RICHFIELD DR	3,115	No
2342520-364864	912 DANIEL ST	3,137	No
2341748-363940	1 SOUTHFIELD RD	3,141	No
2351460-359905	426 E EVERGREEN RD	3,144	No
2350948-361212	515 CHARLES ST	3,150	No
2342822-364862	29 HORST AVE	3,153	No
2351489-361474	29 JAYANNE DR	3,172	No
2348013-368607	1100 BIRCH RD	3,181	No
2350152-368971	1312 BIRCH RD	3,186	No
2349918-370174	618 S 14TH AVE	3,213	No
2341625-366309	609 S LINCOLN AVE	3,226	No
2346025-365933	717 KLEIN AVE	3,288	No
2355063-363123	4 CEDARVIEW DR	3,292	No
2351314-361937	402 HOMESTEAD DR	3,307	No
2345417-363159	1 STONE HEDGE DR	3,334	No
2349949-360256	31 NORFOLK LN	3,335	No
2351654-373743	2004 ALLEGHENY AVE	3,349	No
2341503-365841	9 PRINCETON AVE	3,364	No
2349596-370024	624 MEADOW DR	3,365	No
2350170-370718	1419 ESTHER DR	3,369	No
2349510-361825	425 MEADOWVIEW DR	3,371	No
2350451-361667	456 CHARLES ST	3,391	No
2348674-368912	633 PROGRESS AVE	3,396	No
2351221-373390	1900 ALLEGHENY AVE	3,398	No
2350880-359357	411 LARKSPUR LN	3,418	No
2348608-370226	1320 METRO DR	3,432	No
2347559-365785	25 PALM LN	3,460	No
2355041-363353	12 CEDARVIEW DR	3,489	No
2351746-359331	422 EDGEWOOD DR	3,490	No
2351475-373978	2008 E PENNSYLVANIA AVE	3,507	No
2346778-366453	552 FOX RIDGE LN	3,529	No
2348441-369148	618 PROGRESS AVE	3,532	No
2343920-364077	1109 STATE DR	3,540	No
2349655-359029	345 E EVERGREEN RD	3,543	No
2340796-366391	208 POPLAR ST	3,558	No
2347254-358578	40 FALCON CIR	3,569	No
2349837-369442	1305 JILL ANN DR	3,600	No
2352225-363142	301 CHARLES ST	3,601	No
2352262-362365	332 HOMESTEAD DR	3,609	No
2344018-365050	1006 S 2ND AVE	3,610	No
2350860-358972	405 EDGEWOOD DR	3,619	No
2349444-371990	1524 KING ST	3,628	No
2342835-364278	1011 MARVIN AVE	3,628	No
2349771-369585	1306 JILL ANN DR	3,628	No
2350208-359524	60 NORFOLK LN	3,630	No
2339899-366203	605 WORTH ST	3,687	No

SOUTH LEBANON TOWNSHIP RANDOM SAMPLE OF SINGLE-FAMILY RESIDENTIAL PROPERTIES			
GPIN	Situs Addresss	Impervious Area (Sqaare Feet)	Outlier?
2348020-369348	605 PROGRESS AVE	3,691	No
2342052-366351	614 SMITH AVE	3,701	No
2342815-366644	702 S 1ST AVE	3,711	No
2341875-365368	800 S LINCOLN AVE	3,725	No
2350024-359761	48 NORFOLK LN	3,728	No
2352322-362245	56 CRESTVIEW DR	3,746	No
2357628-373521	524 PRESCOTT RD	3,769	No
2343500-366462	728 S 3RD AVE	3,775	No
2349273-370694	598 S 14TH AVE	3,791	No
2349432-369685	637 MEADOW DR	3,815	No
2348339-366683	601 SHORT RD	3,824	No
2354871-363443	13 EASTFIELD DR	3,824	No
2341134-364000	20 FOXCHASE LN	3,833	No
2349269-371791	1501 E CHESTNUT ST	3,834	No
2351381-361630	442 OLDE MEADOW LN	3,838	No
2360816-359028	2200 S 5TH AVE	3,847	No
2350634-362071	434 CHARLES ST	3,847	No
2351766-362640	341 CHARLES ST	3,857	No
2342186-365511	21 RIDGE AVE	3,863	No
2349793-370285	614 S 14TH AVE	3,863	No
2351208-361725	451 OLDE MEADOW LN	3,864	No
2349346-369771	1310 STEVENS LN	3,866	No
2351861-362066	67 CRESTVIEW DR	3,868	No
2350876-360524	90 CLOVER DR	3,868	No
2349565-369250	635 HENRY HOUCK LN	3,881	No
2350173-359831	51 NORFOLK LN	3,891	No
2344489-364944	402 KLEIN AVE	3,898	No
2350427-359085	401 LARKSPUR LN	3,910	No
2358241-361499	28 IONA RD	3,912	No
2348581-368878	629 PROGRESS AVE	3,918	No
2350954-361571	475 OLDE MEADOW LN	3,953	No
2355609-356278	1720 FONDERWHITE RD	3,959	No
2350759-360742	82 CLOVER DR	3,984	No
2354199-363541	38 EASTFIELD DR	3,987	No
2349431-360972	14 OAKVIEW CT	4,004	No
2355285-362418	20 MINE RD	4,024	No
2351139-359526	415 LARKSPUR LN	4,026	No
2351745-359702	424 LARKSPUR LN	4,030	No
2347192-358272	55 FALCON CIR	4,032	No
2348499-370351	1315 METRO DR	4,041	No
2342904-364911	31 HORST AVE	4,062	No
2348822-369469	629 RICHFIELD DR	4,065	No
2343146-358962	1703 S LINCOLN AVE	4,103	No
2343774-365201	1001 S 2ND AVE	4,106	No
2355238-361788	10 MINE RD	4,113	No
2349812-364317	1304 S 5TH AVE	4,133	No
2350429-360192	19 BOXWOOD DR	4,138	No
2343022-353702	746 WHITMAN RD	4,166	No
2349573-369452	1300 JILL ANN DR	4,170	No
2339499-366404	530 BROAD ST	4,178	No
2354311-363041	30 SOUTHGATE DR	4,182	No
2354846-361049	910 E EVERGREEN RD	4,183	No
2349832-360112	32 NORFOLK LN	4,186	No
2347533-369315	1059 HORSESHOE CIR	4,186	No
2350805-368731	1317 BIRCH RD	4,202	No
2351602-374433	2106 E CUMBERLAND ST	4,204	No
2349308-360089	6 CLOVER DR	4,222	No
2350547-359913	79 NORFOLK LN	4,228	No
2349143-361575	408 MEADOWVIEW DR	4,248	No
2350128-360360	11 BARBERRY LN	4,312	No

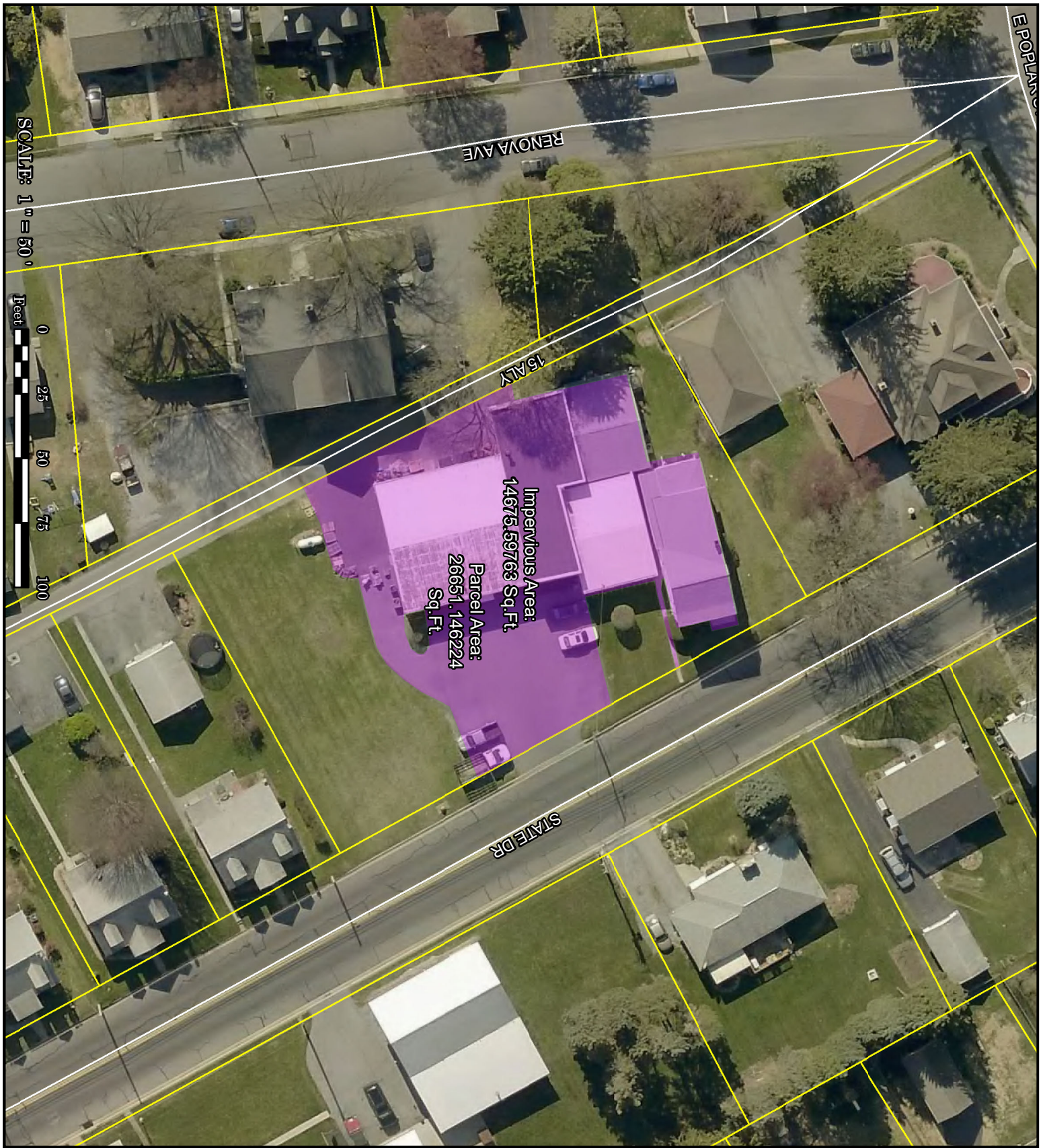
SOUTH LEBANON TOWNSHIP RANDOM SAMPLE OF SINGLE-FAMILY RESIDENTIAL PROPERTIES			
GPIN	Situs Addresss	Impervious Area (Sqare Feet)	Outlier?
2348089-369819	1105 METRO DR	4,361	No
2349784-360200	28 NORFOLK LN	4,363	No
2344929-368837	616 E HIGH ST	4,390	No
2352387-363030	314 HOMESTEAD DR	4,407	No
2341491-363963	9 FOXCHASE LN	4,408	No
2354595-362349	16 BRIAR RD	4,418	No
2350552-363748	145 VALLEY VIEW PL	4,426	No
2342127-364625	1001 SMITH AVE	4,432	No
2350877-361868	451 HOMESTEAD DR	4,448	No
2347954-369678	1101 METRO DR	4,448	No
2358694-360939	4 KELLER DR	4,465	No
2349724-360403	20 NORFOLK LN	4,471	No
2347095-360547	2004 STATE DR	4,476	No
2354086-362137	11 WINTERMERE RD	4,488	No
2348274-366161	379 TIMBER BLVD	4,527	No
2351531-362291	385 HOMESTEAD DR	4,546	No
2347947-369055	1019 HORSESHOE CIR	4,557	No
2349157-360339	22 CLOVER DR	4,567	No
2350006-360638	4 NORFOLK LN	4,619	No
2355490-347995	545 REXMONT RD	4,628	No
2354610-363037	18 SOUTHGATE DR	4,661	No
2353095-362636	1696 S 5TH AVE	4,694	No
2349165-370817	530 S 14TH AVE	4,700	No
2353946-362732	25 SUNRISE DR	4,820	No
2354841-362879	9 SOUTHGATE DR	4,841	No
2351706-360296	3 JAYANNE DR	4,847	No
2350759-368909	1322 BIRCH RD	4,847	No
2345845-365997	716 HOCKLEY AVE	4,853	No
2350119-360811	64 CLOVER DR	4,871	No
2352717-346996	425 REXMONT RD	4,909	No
2349886-369142	643 HENRY HOUCK LN	4,957	No
2349686-361378	422 GREENFIELD DR	5,027	No
2353253-362984	13 SUNRISE DR	5,067	No
2350835-369414	650 S 14TH AVE	5,070	No
2349113-363074	170 COBBLESTONE DR	5,070	No
2350002-361535	426 GREENFIELD DR	5,097	No
2350051-360901	60 CLOVER DR	5,120	No
2353702-364442	109 FOX RD	5,157	No
2352446-362932	320 HOMESTEAD DR	5,244	No
2347925-371191	1218 E CHESTNUT ST	5,247	No
2350116-364208	1312 S 5TH AVE	5,315	No
2347645-371620	1204 KING ST	5,327	No
2351024-368901	663 S 14TH AVE	5,379	No
2345013-365386	603 KLEIN AVE	5,388	No
2348733-372016	1409 KING ST	5,401	No
2353055-362324	1701 S 5TH AVE	5,427	No
2354430-361691	6 SCHOOL LN	5,531	No
2352840-362635	1697 S 5TH AVE	5,597	No
2352011-359240	509 MARGIN RD	5,668	No
2351765-374574	2116 E CUMBERLAND ST	5,675	No
2343760-370000	456 E CUMBERLAND ST	5,702	No
2354241-362102	10 WINTERMERE RD	5,740	No
2358892-367578	2007 BIRCH RD	5,821	No
2353901-363356	47 EASTFIELD DR	5,885	No
2354729-361959	7 PENNWOOD RD	5,894	No
2354622-362709	41 SUNRISE DR	6,051	No
2342750-365280	35 BERBEC AVE	6,092	No
2354506-363033	22 SOUTHGATE DR	6,161	No
2345937-363203	19 FOX RUN RD	6,183	No
2351721-361495	33 JAYANNE DR	6,226	No

SOUTH LEBANON TOWNSHIP RANDOM SAMPLE OF SINGLE-FAMILY RESIDENTIAL PROPERTIES			
GPIN	Situs Addresss	Impervious Area (Sqare Feet)	Outlier?
2353153-362205	1703 S 5TH AVE	6,227	No
2345870-353711	2302 S LINCOLN AVE	6,630	No
2351889-361636	75 CRESTVIEW DR	6,786	No
2347964-371423	1221 E CHESTNUT ST	6,885	No
2356000-364393	209 FOX RD	7,026	No
2341950-360659	1590 CAMBRIDGE DR	7,044	No
2341040-366860	504 NOBLE ST	7,090	No
2347277-360631	2 LINDEN RD	7,124	No
2355228-363628	43 MINE RD	7,212	No
2349979-368694	1309 BIRCH RD	7,270	No
2353809-362744	23 SUNRISE DR	7,346	No
2349246-371852	1510 KING ST	7,347	No
2349792-368832	1305 BIRCH RD	7,460	No
2359923-353635	533 FLINTVILLE RD	7,482	No
2352481-368544	1500 BIRCH RD	7,618	No
2350698-362127	428 CHARLES ST	7,733	Yes
2350629-369909	701 LENTZ DR	8,017	Yes
2350177-363967	1315 S 5TH AVE	8,127	Yes
2352845-347001	431 REXMONT RD	8,445	Yes
2343512-352429	819 WHITMAN RD	8,507	Yes
2357547-373330	535 PRESCOTT RD	9,269	Yes
2358310-341514	75 WOODLAND HILLS LN	9,965	Yes
2360248-354176	510 FLINTVILLE RD	10,749	Yes
2354706-370829	601 N MINE RD	11,238	Yes
2351841-358455	1310 FONDERWHITE RD	11,406	Yes
2349106-370964	520 S 14TH AVE	11,594	Yes
2361103-358903	2208 S 5TH AVE	13,965	Yes
2354797-355945	1611 FONDERWHITE RD	14,343	Yes

Mean (Sq. Ft.)	3,774
Standard Deviation (Sq. Ft.)	1,963
Mean - 2*SD (Sq. Ft.)	0
Mean + 2*SD (Sq. Ft.)	7,700
Adjusted Mean with outliers removed (Sq. Ft.)	3,507

Appendix C

Non-Single Family Residential Impervious Area Calculations
ERU Calculations for All Properties

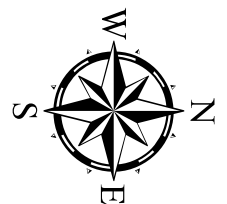


SESI
 Steckbeck Engineering & Surveying, Inc.
 279 N. Zinns Mill Road, Suite A
 Lebanon, PA 17042
 Phone: 717-272-7110
 Fax: 717-272-7348

South Lebanon Township Fee Rate Study
 Non-Single Family Residential
 Sample Impervious Area Calculation

C-2 February 7, 2018

Impervious



Appendix C: SOUTH LEBANON TOWNSHIP SCHEDULE OF IMPERVIOUS AREAS & ERUs FOR ALL PROPERTIES
Updated January 31, 2018 Using Data Effective January 4, 2018

Map Number	Property Owner	Situs Address	Property Occupant / Land Use	Impervious Sq.Ft.	ERUs @ 3,507 sf per	Fee @ \$26.49/ERU
30-2356735-375555-0000	PENNSY SUPPLY INC	700 W LINCOLN AVE	Quarry	2,351,135	670	\$ 17,748.30
30-2345348-361617-0000	UNITED STATES GOVERNMENT	1700 S LINCOLN AVE	VA Medical Center - Lebanon	1,962,806	560	\$ 14,834.40
30-2345326-359195-0000	CORNWALL LEBANON SCHOOL DIST	105 E EVERGREEN RD	Cedar Crest High School	1,441,913	411	\$ 10,887.39
30-2350738-352096-0000	LOTUS LAND LLC	3000 STATE DR	Lebanon Industries - Recycling Center	1,254,186	358	\$ 9,483.42
30-2354414-373873-0000	TC IRONWOOD LLC	305 PRESCOTT RD	PPL Electric Utility Station	843,185	240	\$ 6,357.60
30-2350637-372613-0000	PENNSYLVANIA LINES LLC	RAILROAD	Railroad	610,712	174	\$ 4,609.26
30-2357277-375706-0000	PENNSY SUPPLY INC	200 PRESCOTT RD	Quarry	600,158	171	\$ 4,529.79
30-2345273-368485-0000	590 S 5TH AVENUE LLC	590 S 5TH AVE	Lebanon County Prison & Cedar Haven Nursing Home	559,802	160	\$ 4,238.40
30-2347355-370184-0000	LEBANON COUNTY VOCATIONAL	833 METRO DR	Lebanon County Career and Technology Center	449,280	128	\$ 3,390.72
30-2349386-356992-0000	STAG LEBANON LLC	1 KEYSTONE DR	Quill Corp	421,554	120	\$ 3,178.80
30-2350171-373006-0000	LEBANON CHEMICAL CORP	1606 E OLD CUMBERLAND ST	Lebanon Seaboard Corporation Facility	418,464	119	\$ 3,152.31
30-2345477-367720-0000	METROPOLITAN EDISON CO	600 S 5TH AVE	Met-Ed Facility	397,838	113	\$ 2,993.37
30-2350643-354108-0000	WEABER ACQUISITION COMPANY	25 KEYSTONE DR	Weaber Lumber	395,555	113	\$ 2,993.37
30-2349666-372629-0000	LEBANON CHEMICAL CORP	1600 E CUMBERLAND ST	Lebanon Seaboard Corporation / Dairy Queen	395,515	113	\$ 2,993.37
30-2345620-366850-0000	METROPOLITAN EDISON CO	WS S 5TH AVE	Met-Ed Power Station	357,952	102	\$ 2,701.98
30-2353177-355200-0000	SCHOTT PHARM PACK INC	30 LEBANON VALLEY PKWY	Glass Block Supplier	356,448	102	\$ 2,701.98
30-2351818-354849-0000	REGUPOL AMERICA LLC	33 KEYSTONE DR	Regupol Manufacturing Facility	342,919	98	\$ 2,596.02
30-2354384-361259-0000	CORNWALL LEBANON SCHOOL DIST	1825 S 5TH AVE	South Lebanon Elementary School	342,811	98	\$ 2,596.02
30-2354873-375661-0000	HEISEY, GWENDA L	2402 E CUMBERLAND ST	MHP Industries Inc	318,148	91	\$ 2,410.59
30-2349482-356018-0000	CURWOOD SPECIALTY FILMS	5 KEYSTONE DR	Bemis Flexible Packaging Milprint	318,130	91	\$ 2,410.59
30-2345182-367027-0000	NEW PENN MOTOR EXPRESS INC	601 S 5TH AVE	New Penn Trucking Company	311,407	89	\$ 2,357.61
30-2343444-363111-0000	TOWNSHIP OF SOUTH LEBANON	1100 S LINCOLN AVE	South Hills Park	310,630	89	\$ 2,357.61
30-2345484-369796-0000	MARK CENTERS LIMITED PARTNERSP	801 E WALNUT ST	The Home Depot	299,432	85	\$ 2,251.65
30-2340805-365160-0000	SYCAMORE PARK INC	925 NOBLE ST	Development	287,593	82	\$ 2,172.18
30-2358736-353451-0000	WENGER, STEVEN J ETUX	675 SCHAEFFER RD	Farm	251,606	72	\$ 1,907.28
30-2352101-355757-0000	GRACE GROUP LP	23 LEBANON VALLEY PKWY	Millet Plastics	236,854	68	\$ 1,801.32
30-2351670-353435-0000	HARMON VALLEY LLC	15 RITTER WAY	Industrial with Parking and Driveway	235,056	67	\$ 1,774.83
30-2346580-370858-0000	COMMONWEALTH OF PA	1000 E OLD CUMBERLAND ST	Pennsylvania Army National Guard Readiness Center	231,250	66	\$ 1,748.34
30-2351252-355200-0000	LEBANON VALLEY COLD STORAGE LP	30 KEYSTONE DR	Seneca Food Corporations	215,084	61	\$ 1,615.89
30-2355898-351357-0000	WENGER, STEVEN J ETUX	549 SCHAEFFER RD	Farm	211,434	60	\$ 1,589.40
30-2346917-367182-0000	FOX RIDGE HOMES LP	30 WHEATSTONE LN	Townhouse Complex	205,014	58	\$ 1,536.42
30-2355063-372946-0000	HURSH, JAMES S	2410 KING ST	Farm	197,639	56	\$ 1,483.44
30-2351120-348832-0000	WENGER, STEVEN J	420 SCHAEFFER RD	Farm	193,963	55	\$ 1,456.95
30-2350557-356612-0000	EVERLAST ROOFING INC	10 ENTERPRISE CT	Industrial with Parking and Driveway	193,707	55	\$ 1,456.95
30-2349171-371403-0000	AES IRONWOOD FOUNDATION	1400 E CHESTNUT ST	Park	174,131	50	\$ 1,324.50
30-2355714-376699-0000	HFP ASSOCIATES LP	2550 E CUMBERLAND ST	Plasterer Equipment Company Inc.	172,575	49	\$ 1,298.01
30-2352602-355676-0000	ZDI REALTY LP	27 LEBANON VALLEY PKWY	Zeigler's Distributor Inc. - Pet Supply	171,338	49	\$ 1,298.01
30-2356322-347724-0000	COMMONWEALTH OF PENNSYLVANIA	STATE GAME LAND #156	Wooded Land with Roads	169,374	48	\$ 1,271.52
30-2355354-360409-0000	BRUBAKER, DELMAR S ETAL	102 CREST RD	Farm	166,247	47	\$ 1,245.03
30-2347122-371124-0000	STEINER, JAMES A	1102 REAR E OLD CUMBERLAND S	Steiner Auto Parts - Salvage Yard	162,524	46	\$ 1,218.54
30-2351727-356044-0000	PLASTIC SYSTEM PACKAGING	17 LEBANON VALLEY PKWY	Industrial with Parking and Driveway	158,191	45	\$ 1,192.05
30-2361033-350790-0000	ZIMMERMAN, JAY CALVIN	710 SCHAEFFER RD	Farm	156,683	45	\$ 1,192.05
30-2361843-348697-0000	MUSSER, DONALD R	255 OBIE RD	Farm	156,371	45	\$ 1,192.05
30-2352779-359703-0000	SOUTHSIDE ENTERPRISE	602 E EVERGREEN RD	Automatic Farm Systems - Farm Equipment Supplier	153,229	44	\$ 1,165.56
30-2345224-369765-0000	MARK CENTERS LIMITED PARTNERSP	807 E WALNUT ST	Dunham's Sports & Dollar Tree	149,987	43	\$ 1,139.07
30-2351303-354760-0000	REGUPOL AMERICA LLC	29 KEYSTONE DR	Regupol Manufacturing Facility	148,604	42	\$ 1,112.58
30-2343321-353727-0000	DOUTRICH, BRIAN R	750 WHITMAN RD	Farm	146,756	42	\$ 1,112.58
30-2359622-361938-0000	BOYD, BRIAN L	302 IONA RD	Farm	146,436	42	\$ 1,112.58
30-2342962-358189-0000	MIDWAY CHURCH OF THE BRETHREN	13 EVERGREEN RD	Church	146,402	42	\$ 1,112.58
30-2356636-374328-0000	PENNSY SUPPLY INC	WS PRESCOTT RD	Quarry	144,348	41	\$ 1,086.09
30-2348346-360658-0000	FIRST BAPTIST CHURCH OF	20 LINDEN RD	Church	142,740	41	\$ 1,086.09
30-2342724-357730-0000	MTI ASSOCIATES	26 EVERGREEN RD	Eagle Rental Service - Tool/Machinery Rental	142,254	41	\$ 1,086.09
30-2350533-355076-0000	REAL ALLOY RECYCLING INC	24 KEYSTONE DR	Corporate Office	138,076	39	\$ 1,033.11
30-2355126-376390-0000	84SLB1 LLC	2484 E CUMBERLAND ST	84 Lumber	134,597	38	\$ 1,006.62
30-2354069-348090-0000	KRALL, JOEL H	480 SCHAEFFER RD	Farm	128,947	37	\$ 980.13
30-2357341-358049-0000	BURKHOLDER, LLOYD M	330 CREST RD	Farm	126,525	36	\$ 953.64
30-2349585-372233-0000	MUSSER, SAMUEL RAY	1601 KING ST	Country Boy Manufacturing	126,394	36	\$ 953.64
30-2348766-368139-0000	JUNIPER VILLAGE AT LEBANON LLC	101 HEARTHSTONE LN	Hearthstone Manor Assisted Living	126,368	36	\$ 953.64
30-2351488-371215-0000	SEYFERT, LEON	1800 KING ST	Farm	114,665	33	\$ 874.17

Appendix C: SOUTH LEBANON TOWNSHIP SCHEDULE OF IMPERVIOUS AREAS & ERUs FOR ALL PROPERTIES
Updated January 31, 2018 Using Data Effective January 4, 2018

Map Number	Property Owner	Situs Address	Property Occupant / Land Use	Impervious Sq.Ft.	ERUs @ 3,507 sf per	Fee @ \$26.49/ERU
30-2353809-375632-0000	GERHART, ROBERT M	2400 E CUMBERLAND ST	Bobby Gerhart's Truck World	110,470	31	\$ 821.19
30-2342106-356629-0000	COUNTY OF LEBANON	RAILS TO TRAILS	Rails to Trails Railroad Bed	109,061	31	\$ 821.19
30-2354090-367571-0000	ZIMMERMAN, STANLEY J	1601 BIRCH RD	Farm	102,571	29	\$ 768.21
30-2360170-359352-0000	ZIMMERMAN, ALBERT R	2135 S 5TH AVE	Farm	101,191	29	\$ 768.21
30-2349649-349950-0000	BOOSE PROPERTIES LP	398 SCHAEFFER RD	Boose Aluminum Maufacturing	101,181	29	\$ 768.21
30-2347892-362719-0000	PATCHES, MARK A	201 FONDERWHITE RD	Patches Family Creamery / Farm	99,617	28	\$ 741.72
30-2349298-350748-0000	BRUBAKER, RONALD S	397 SCHAEFFER RD	Farm	99,048	28	\$ 741.72
30-2357307-375075-0000	PRESCOTT COMMUNITY FIRE CO	300 PRESCOTT RD	Fire Department	97,684	28	\$ 741.72
30-2342510-357606-0000	KREST ENTERPRISES LLP	32 EVERGREEN RD	Storage Locker Facility	95,118	27	\$ 715.23
30-2357040-367476-0000	GOOD, GALEN M	1901 BIRCH RD	Farm	91,753	26	\$ 688.74
30-2352485-360072-0000	IONA PROPERTIES INC	606 E EVERGREEN RD	Automatic Farm Systems - Farm Equipment Supplier	91,043	26	\$ 688.74
30-2346046-367724-0000	HOUSING AUTHORITY COUNTY	500 CEDAR CT	Townhouse Complex	90,099	26	\$ 688.74
30-2352595-354999-0000	GMZ LLC	26 LEBANON VALLEY PKWY	Laserfab - Laser Cutting Service	88,926	25	\$ 662.25
30-2357918-355440-0000	KRALL, GARY J	2008 FONDERWHITE RD	Farm	88,539	25	\$ 662.25
30-2346655-368862-0000	QUALITY EMPLOYMENT SERVICES	704 METRO DR	QUEST Inc.	87,556	25	\$ 662.25
30-2358036-359880-0000	BURKHOLDER, LLOYD M	2105 S 5TH AVE	Farm	86,952	25	\$ 662.25
30-2343005-366090-0000	BISHOP OF DIOCESE OF HARRISBRG	750 STATE DR	St. Cecilia Social Hall	86,596	25	\$ 662.25
30-2355895-355482-0000	KRALL, TIMOTHY E	1801 FONDERWHITE RD	Farm	85,903	24	\$ 635.76
30-2341223-359881-0000	WELLSPAN PROPERTIES INC	775 NORMAN DR	Lebanon Cardiology Associates	85,689	24	\$ 635.76
30-2355992-361628-0000	ZION OF IONA U M CHURCH	1920 S 5TH AVE	Church & Cemetery	84,831	24	\$ 635.76
30-2348939-368593-0000	JUNIPER VILLAGE AT LEBANON LLC	1125 BIRCH RD	Hearthstone Manor Assisted Living	83,576	24	\$ 635.76
30-2352073-350392-0000	BRIDGE PROPERTIES LLC	440 SCHAEFFER RD	Bridge Distribution Services LLC	82,329	23	\$ 609.27
30-2357205-373990-0000	SANGER, RALPH E	2555 KING ST	Sanger Precast Steps	81,466	23	\$ 609.27
30-2360756-363339-0000	BOYD, BRIAN L	400 IONA RD	Farm - Chicken Buildings	78,852	22	\$ 582.78
30-2342895-355283-0000	LAICHA, JOSEPH P JR TRUSTEE	545 ZINNS MILL RD	Farm	78,584	22	\$ 582.78
30-2359008-369703-0000	ZIMMERMAN, ESTHER MAE	1025 PRESCOTT RD	Farm	77,998	22	\$ 582.78
30-2349983-356246-0000	PROGNER, WALTER R	7 KEYSTONE DR	East Indies Coffee & Tea Company	77,690	22	\$ 582.78
30-2358379-362268-0000	LANTZ, ELMER L	305 IONA RD	Farm	76,769	22	\$ 582.78
30-2354484-364753-0000	ZUCK, JEFFREY H	135 FOX RD	Farm	75,643	22	\$ 582.78
30-2342991-361470-0000	TOWNSHIP OF SOUTH LEBANON	ES S LINCOLN AVE	South Hills Park / Farm Field	74,581	21	\$ 556.29
30-2354568-360021-0000	HIGH, MARLIN M JR	105 CREST RD	Farm	73,335	21	\$ 556.29
30-2357630-364544-0000	LAPP, MOSES G	301 FOX RD	Farm	73,166	21	\$ 556.29
30-2348734-358306-0000	WISSLER PROPERTY HOLDINGS LLC	310 E EVERGREEN RD	Finish Line Car Wash and Storage	72,521	21	\$ 556.29
30-2346181-370622-0000	COMMONWEALTH OF PA	900 E OLD CUMBERLAND ST	DMV Driver License Center	71,571	20	\$ 529.80
30-2353235-363931-0000	REIST, KENNETH JAY	104 FOX RD	Farm	70,806	20	\$ 529.80
30-2358397-374101-0000	MARTIN, MARLIN R	2700 KING ST	Farm	70,099	20	\$ 529.80
30-2352753-354383-0000	LEBANON VALLEY ECONOMIC DEV CORP	445 SCHAEFFER RD	Regupol America LLC / Trublu Logistics / Fresenius	69,967	20	\$ 529.80
30-2360090-354618-0000	BURKHOLDER, LYNFORD S	425 FLINTVILLE RD	Farm	69,796	20	\$ 529.80
30-2342762-359711-0000	SHYDA, BRIAN S	1635 S LINCOLN AVE	Shyda's Shoe and Clothing Barn	66,977	19	\$ 503.31
30-2360616-364990-0000	KREIDER, RICHARD C	1603 PRESCOTT RD	Farm	65,669	19	\$ 503.31
30-2344711-349699-0000	ENGLE, JAMES E	225 SCHAEFFER RD	Engle's Auto Sales and Body Shop	63,906	18	\$ 476.82
30-2361097-356414-0000	KRALL, DONALD C	200 FLINTVILLE RD	Farm	63,308	18	\$ 476.82
30-2354345-349169-0000	KRALL, THOMAS L	490 SCHAEFFER RD	Farm	61,591	18	\$ 476.82
30-2345524-356236-0000	WATERFORD FARMS LLC	625 ZINNS MILL RD	Farm	61,177	17	\$ 450.33
30-2357728-371187-0000	GROFF, DANIEL E	803 PRESCOTT RD	Farm	60,526	17	\$ 450.33
30-2347359-360233-0000	WEABER, LORRAINE	2016 STATE DR	Miles T. Weaber & Son	60,374	17	\$ 450.33
30-2345061-369368-0000	HEBRON HOSE COMPANY #1	701 E WALNUT ST	Fire Department	58,778	17	\$ 450.33
30-2359678-350716-0000	PATCHES, CHRISTOPHER S	640 SCHAEFFER RD	Farm	58,717	17	\$ 450.33
30-2355184-349488-0000	ZIMMERMAN, JEFFREY S	500 SCHAEFFER RD	Farm	58,342	17	\$ 450.33
30-2354930-339469-0000	GERDES, PATRICK	1001 SOUTH MOUNTAIN LN	Residential Home/Private Road	57,664	16	\$ 423.84
30-2340772-361038-0000	GOOD SAMARITAN REAL ESTATE	830 TUCK ST	Good Smaritan Hospital Outpatient Surgery Center	56,906	16	\$ 423.84
30-2353872-361723-0000	TOWNSHIP OF SOUTH LEBANON	1800 S 5TH AVE	South Lebanon Twp Municipal Building	54,802	16	\$ 423.84
30-2354143-356171-0000	ESH, JONATHAN L	1601 FONDERWHITE RD	Farm	54,630	16	\$ 423.84
30-2351631-357848-0000	KRALL, TIMOTHY E	1301 FONDERWHITE RD	Closed Down Community Pool	54,510	16	\$ 423.84
30-2357655-371840-0000	SMOKER, JONATHAN B	725 PRESCOTT RD	Farm	54,265	15	\$ 397.35
30-2349236-372283-0000	MUSSER, SAMUEL G	1515 KING ST	Triple M Farms	54,029	15	\$ 397.35
30-2361308-347758-0000	RICE, KENNETH R	300 OBIE RD	Farm	53,442	15	\$ 397.35
30-2350394-373549-0000	HASSAN, MAGDY	1800 E CUMBERLAND ST	Cedar Grill Diner	53,291	15	\$ 397.35
30-2345344-352643-0000	ARNOLD, THOMAS M	2340 S LINCOLN AVE	Farm	51,549	15	\$ 397.35

Appendix C: SOUTH LEBANON TOWNSHIP SCHEDULE OF IMPERVIOUS AREAS & ERUs FOR ALL PROPERTIES
Updated January 31, 2018 Using Data Effective January 4, 2018

Map Number	Property Owner	Situs Address	Property Occupant / Land Use	Impervious Sq.Ft.	ERUs @ 3,507 sf per	Fee @ \$26.49/ERU
30-2347924-350320-0000	ARNOLD, THOMAS M	355 SCHAEFFER RD	Farm	50,573	14	\$ 370.86
30-2351913-348826-0000	WENGER, STEVEN J	SS SCHAEFFER RD	Farm	50,550	14	\$ 370.86
30-2348255-358359-0000	LEBANON FEDERAL CREDIT UNION	301 E EVERGREEN RD	Bank	49,986	14	\$ 370.86
30-2350154-354728-0000	KAUFFMAN, LEON J	21 KEYSTONE DR	Kauffman's Animal Health Inc.	49,967	14	\$ 370.86
30-2349783-355389-0000	PARKWAY PROPERTY LLC	10 LEBANON VALLEY PKWY	Control Point Technology	49,905	14	\$ 370.86
30-2348548-372163-0000	MUSSER, GLENN L	WS S 15TH AVE	Crestwood Cabinet Company	49,719	14	\$ 370.86
30-2348333-371664-0000	SMELTZER, WILLIAM W JR	1316 KING ST	Woodland Contractors Inc.	49,403	14	\$ 370.86
30-2347856-357728-0000	PARKER, JODY B	695 ZINNS MILL RD	Farm	49,263	14	\$ 370.86
30-2348310-358077-0000	HESS REALTY LLC	302 E EVERGREEN RD	Speedway Gas Station	48,952	14	\$ 370.86
30-2348576-367499-0000	WISE, HAROLD M	512 SHORT RD	Farm	48,242	14	\$ 370.86
30-2351382-366717-0000	MUSSER, SAMUEL G	810 S 14TH AVE	Farm	48,185	14	\$ 370.86
30-2360876-349005-0000	HOSTETTER, ELLIS LEE	205 OBIE RD	Farm	48,166	14	\$ 370.86
30-2358850-351217-0000	MARTIN, WESLEY D	605 SCHAEFFER RD	Farm	48,151	14	\$ 370.86
30-2350875-350837-0000	RAYMAE LIMITED PARTNERSHIP	NS SCHAEFFER RD	Farm Field with 2 Roads and Baseball Field	47,512	14	\$ 370.86
30-2345965-350344-0000	RISSE, JOHN P	2501 S LINCOLN AVE	Farm	47,156	13	\$ 344.37
30-2351430-368657-0000	FUNK, ROBERT J	1405 BIRCH RD	Arthur Funk and Sons Inc. - Construction Company	47,005	13	\$ 344.37
30-2342874-356988-0000	WINE, ROBERT K	24 ROCHERTY RD	Eagle Brothers Automotive & Tire Center	46,726	13	\$ 344.37
30-2345257-352953-0000	WHITMAN, WARREN E SR	2325 S LINCOLN AVE	Farm	45,527	13	\$ 344.37
30-2344714-357686-0000	SMITH, HENRY B	1950 S LINCOLN AVE	Farm	45,313	13	\$ 344.37
30-2347763-365459-0000	GRACE REFORMED CHURCH	1000 S 5TH AVE	Grace United Church of Christ	45,199	13	\$ 344.37
30-2348642-371113-0000	MASONIC TEMPLE ASSOCIATION OF	499 S 14TH AVE	Building and Macadam Parking Lot	45,106	13	\$ 344.37
30-2353450-370730-0000	NOLT, DALE L	701 N MINE RD	Farm	45,023	13	\$ 344.37
30-2355017-369029-0000	RITTLE, DAVID E SR	401 N MINE RD	Farm	43,368	12	\$ 317.88
30-2359911-352196-0000	BOLLINGER, RONALD L	689 SCHAEFFER RD	Farm	42,903	12	\$ 317.88
30-2348919-370858-0000	HAINS, SHIRLEY A	521 S 14TH AVE	Hain's Pattern Machine Shop	42,135	12	\$ 317.88
30-2349652-359874-0000	EVERGREEN FENCE LLC	600 FONDERWHITE RD	Warehouse & Parking Lot	41,304	12	\$ 317.88
30-2344463-369262-0000	LIPENSKY, SUSAN ANNE	555 E WALNUT ST	Bearings, Belts & Chain, Inc.	41,029	12	\$ 317.88
30-2343713-355910-0000	GRIMES, ROGER E JR	585 ZINNS MILL RD	Farm	40,530	12	\$ 317.88
30-2355020-358182-0000	HITZ, J GORDON	203 CREST RD	Farm	39,800	11	\$ 291.39
30-2342054-357545-0000	KRAUSE, STEPHEN T	42 EVERGREEN RD	Storage Locker Facility	39,493	11	\$ 291.39
30-2348828-359940-0000	NOLT, KENNETH K	315 FONDERWHITE RD	Farm	39,475	11	\$ 291.39
30-2356921-340592-0000	KIRK, BARTON E	30 WOODLAND LN	Wooded Land with Outbuildings	38,961	11	\$ 291.39
30-2357020-361630-0000	BARN APARTMENTS LLC	1950 S 5TH AVE	Residential Home - Multi-Family	38,825	11	\$ 291.39
30-2350360-349634-0000	KRALL, GLEN R	410 SCHAEFFER RD	Agricultural with Housing, Ag Bldgs, Driveway	38,358	11	\$ 291.39
30-2352036-364324-0000	BOLLINGER, BRUCE M	53 FOX RD	Farm	37,233	11	\$ 291.39
30-2348068-368250-0000	MORAVIAN CHURCH OF LEBANON	1115 BIRCH RD	Church	37,210	11	\$ 291.39
30-2348733-370843-0000	HIBSHMAN, TRAVIS J	501 S 14TH AVE	Farm	36,789	10	\$ 264.90
30-2354242-364533-0000	ZUCK, JEFFREY H	123 FOX RD	Farm	36,657	10	\$ 264.90
30-2354759-355505-0000	ESH, ISRAEL S	1605 FONDERWHITE RD	Farm	36,532	10	\$ 264.90
30-2349066-372280-0000	MUSSER, SAMUEL G	ES S 15TH AVE	Triple M Farms	36,006	10	\$ 264.90
30-2349551-368747-0000	YOUTH WITH A MISSION LEB PA	1275 BIRCH RD	Religious Organization	35,665	10	\$ 264.90
30-2343057-365202-0000	DAUPHIN DEPOSIT CORP	903 STATE DR	M&T Bank	35,522	10	\$ 264.90
30-2343429-364948-0000	IGLESIA NUEVA DIMENSION	1000 STATE DR	Central PA Korean Presbyterian Church	35,456	10	\$ 264.90
30-2352912-371673-0000	BENNETCH, J HAROLD JR	900 N MINE RD	Farm	35,274	10	\$ 264.90
30-2357414-348309-0000	KELLER, DANIEL N	611 REXMONT RD	Farm	35,137	10	\$ 264.90
30-2344939-370219-0000	MARK CENTERS LIMITED PARTNERSP	704 E CUMBERLAND ST	Parking Lot	34,569	10	\$ 264.90
30-2360406-352341-0000	BURKHOLDER, LEON M	705 SCHAEFFER RD	Farm	33,943	10	\$ 264.90
30-2343741-357801-0000	ZIMMERMAN, DARYL L	1903 S LINCOLN AVE	Agricultural with Housing, Ag Bldgs, Driveway, Food St	33,025	9	\$ 238.41
30-2354502-357973-0000	HITZ, J GORDON	1450 FONDERWHITE RD	Farm	32,405	9	\$ 238.41
30-2345320-370359-0000	SPIRIT MASTER FUNDING III LLC	732 E CUMBERLAND ST	Pizza Hut	32,036	9	\$ 238.41
30-2355834-368363-0000	PATCHES, ALTA G	1800 BIRCH RD	Farm	31,225	9	\$ 238.41
30-2349943-355167-0000	CAMA PLAN FBO STEVE COOPER IRA	11 KEYSTONE DR	Nap Gladu - Tool Sharpening Service	30,925	9	\$ 238.41
30-2347817-371619-0000	CITIZENS FIRE CO OF AVON	1220 KING ST	Fire Department	30,370	9	\$ 238.41
30-2352203-357849-0000	KRALL, TIMOTHY E	1327 FONDERWHITE RD	Farm	30,333	9	\$ 238.41
30-2351679-355399-0000	LEBANON VALLEY COLD STORAGE LP	NS KEYSTONE DR	Industrial with Parking and Driveway	30,171	9	\$ 238.41
30-2346674-366191-0000	EPHRATA CHURCH OF THE NAZARENE	900 S 5TH AVE	Grace Point Church of the Nazarene - Lebanon Campu	29,726	8	\$ 211.92
30-2357465-346715-0000	KELLER, DANIEL N	600 REXMONT RD	Farm	29,376	8	\$ 211.92
30-2352625-351641-0000	ROTUNDA, DAVID L	457 SCHAEFFER RD	Farm	29,296	8	\$ 211.92
30-2345514-353094-0000	TORRES, NELSON A	2320 S LINCOLN AVE	Farm	29,003	8	\$ 211.92

Appendix C: SOUTH LEBANON TOWNSHIP SCHEDULE OF IMPERVIOUS AREAS & ERUs FOR ALL PROPERTIES
Updated January 31, 2018 Using Data Effective January 4, 2018

Map Number	Property Owner	Situs Address	Property Occupant / Land Use	Impervious Sq.Ft.	ERUs @ 3,507 sf per	Fee @ \$26.49/ERU
30-2342444-365729-0000	RUZIEV, SHAVKAT	25 RIDGE AVE	Guerrisi Landscape Company	28,524	8	\$ 211.92
30-2358705-340251-0000	O'NEAL, RICKI FRANCIS	225 WALNUT SPRINGS RD	Residential Home, Private Road, Wooded Land	28,216	8	\$ 211.92
30-2348884-372503-0000	EBERSOLE, RANDALL I	1500 E OLD CUMBERLAND ST	Ebersole Bros Used Cars & Trucks	28,163	8	\$ 211.92
30-2359275-360413-0000	ZIMMERMAN, DAVID E	2106 S 5TH AVE	Farm	28,129	8	\$ 211.92
30-2358840-370699-0000	LANTZ, JONATHAN G	902 PRESCOTT RD	Agricultural with Housing, Ag Bldgs, Driveway	28,104	8	\$ 211.92
30-2345187-370366-0000	MARK CENTERS LIMITED PARTNERSP	710 E CUMBERLAND ST	Burger King	27,633	8	\$ 211.92
30-2339705-365086-0000	METROPOLITAN EDISON CO	850 BROAD ST	Met-Ed Power Station	27,355	8	\$ 211.92
30-2353115-364678-0000	BRUBAKER, JERE L	101 FOX RD	Farm	27,210	8	\$ 211.92
30-2342361-357678-0000	KREST ENTERPRISES LLP	36 EVERGREEN RD	Warehouse & Parking Lot	27,085	8	\$ 211.92
30-2341670-365466-0000	K N G LINCOLN PROPERTIES LLC	731 S LINCOLN AVE	Hockley Glass & Mirror / Ace Aluminum Inc.	26,314	8	\$ 211.92
30-2358123-356383-0000	MILLER, M JACQUELINE	505 CREST RD	Miller Enterprises - Auto Body Shop	26,187	7	\$ 185.43
30-2348845-349881-0000	HAINLY, LORI A	380 SCHAEFFER RD	Farm	26,173	7	\$ 185.43
30-2345479-370450-0000	PEOPLES NATIONAL BANK OF LEB	850 E WALNUT ST	Wells Fargo Bank	26,164	7	\$ 185.43
30-2353611-365175-0000	BAMBERGER, DAVID F	111 FOX RD	Farm	26,029	7	\$ 185.43
30-2350249-356008-0000	CANNON, GEORGE B	8 KEYSTONE DR	Paulhus & Associates Inc.	25,937	7	\$ 185.43
30-2352785-348089-0000	LENTZ, RONALD W	448 SCHAEFFER RD	Farm	25,825	7	\$ 185.43
30-2345886-366875-0000	KARINCH, RALPH T	700 S 5TH AVE	Karinch Beer Distribution	25,624	7	\$ 185.43
30-2360023-366959-0000	MARTIN, STEPHEN J	1401 PRESCOTT RD	Farm	25,396	7	\$ 185.43
30-2341004-360788-0000	J & L REAL ESTATE PARTNERSHIP	815 NORMAN DR	Urology Associates of Lebanon	24,984	7	\$ 185.43
30-2348256-353707-0000	MARTIN, RUTH S	2801 STATE DR	Farm	24,777	7	\$ 185.43
30-2350310-363040-0000	REIST, DONALD J	235 CRIMSON CT	Farm	24,673	7	\$ 185.43
30-2357064-352715-0000	LAUDERMILCH, HENRY C	771 REXMONT RD	Farm	24,669	7	\$ 185.43
30-2352400-359575-0000	MARTIN, CARL A	ES MARGIN RD	Industrial with Yard	24,665	7	\$ 185.43
30-2348695-364688-0000	PATCHES, ALTA G	1215 S 5TH AVE	Farm	24,632	7	\$ 185.43
30-2358048-348067-0000	ARNOLD, JAME F	618 REXMONT RD	Farm	23,709	7	\$ 185.43
30-2350447-367627-0000	ZIMMERMAN, STANLEY J	725 S 14TH AVE	Farm	23,337	7	\$ 185.43
30-2357773-356115-0000	KRALL, MARK H	601 CREST RD	Farm	23,184	7	\$ 185.43
30-2346902-355731-0000	LADD, NANCY W	640 ZINNS MILL RD	Farm	23,000	7	\$ 185.43
30-2341119-360517-0000	NORMAN DRIVE PARTNERS	825 NORMAN DR	Stanilla, Siegel & Maser LLC	22,951	7	\$ 185.43
30-2344320-370079-0000	CASIM INC	544 E CUMBERLAND ST	Lebanon Walk-In Bingo	22,509	6	\$ 158.94
30-2341369-366286-0000	FRIENDSHIP FIRE COMPANY OF	610 S 2ND ST	Fire Hall	22,407	6	\$ 158.94
30-2350391-355578-0000	LEBANON VALLEY ECONOMIC DEV CORP	16 LEBANON VALLEY PKWY	Commercial with Parking and Driveway	22,124	6	\$ 158.94
30-2345113-363819-0000	FERNISLER, ADAM A JR	1300 STATE DR	Farm	22,118	6	\$ 158.94
30-2352311-349110-0000	ZUCK, J NORMAN	444 SCHAEFFER RD	Farm	21,878	6	\$ 158.94
30-2350867-364053-0000	KENEE, TODD S	1400 S 5TH AVE	Franz's Tavern	21,461	6	\$ 158.94
30-2345524-354064-0000	BRUBAKER, IRVIN Z	2251 S LINCOLN AVE	Farm	21,404	6	\$ 158.94
30-2352172-358607-0000	PETERS, GREGORY S	1320 FONDERWHITE RD	Agricultural with Housing, Ag Bldgs, Driveway	21,257	6	\$ 158.94
30-2356224-340993-0000	COX, LARRY L	1075 SOUTH MOUNTAIN LN	Residential Home, Wooded Land, Private Lane	21,242	6	\$ 158.94
30-2352623-338106-0000	ST MARKS REFORMED CHURCH OF LEB	WS STATE ROUTE 322	Residential Home	21,209	6	\$ 158.94
30-2353201-356474-0000	KRALL, MARK H	1501 FONDERWHITE RD	Residential Home/Farm Field	21,111	6	\$ 158.94
30-2354076-361656-0000	HOSTETTER, ELLIS L ETAL	1810 S 5TH AVE	Ellis Lee Hostetter & Co. - Public Accounting	20,691	6	\$ 158.94
30-2344615-355855-0000	GERNERT, GUY E	595 ZINNS MILL RD	Farm	20,393	6	\$ 158.94
30-2340641-365805-0000	WERNI, VICTORIA A TRUSTEE	300 VINE ST	Apartment Building	20,328	6	\$ 158.94
30-2348198-371136-0000	MAZAHARI, MOHAMMAD	75 S 13TH AVE	Garage/Warehouse	20,296	6	\$ 158.94
30-2345590-369484-0000	ACADIA REALTY LMTD PARTNERSHIP	NS E WALNUT ST	The Home Depot - Parking Lot	20,146	6	\$ 158.94
30-2348353-365088-0000	BRUMMEL, GARY J	1030 S 5TH AVE	5th Ave Animal Hospital	20,078	6	\$ 158.94
30-2339957-365827-0000	STROHM, THOMAS R	480 VINE ST	George Strohm Fuel Oil Delivery	20,010	6	\$ 158.94
30-2358248-361099-0000	KRUMBINE, DAVID A	2020 S 5TH AVE	Residential Home - Multi-Family	19,414	6	\$ 158.94
30-2353613-362913-0000	JONES, TIMOTHY W	17 SUNRISE DR	Mixed Residential/Commercial Buildings, Driveway	19,309	6	\$ 158.94
30-2359722-362714-0000	LANTZ, JACOB K	375 IONA RD	Farm	19,296	6	\$ 158.94
30-2352177-352664-0000	METROPOLITAN EDISON CO	N OF SCHAEFFER RD	Power Station	19,296	6	\$ 158.94
30-2349786-361235-0000	KRALL, TRAVIS L	424 GREENFIELD DR	Farm	18,978	5	\$ 132.45
30-2361113-341987-0000	SANNON, KEVIN D	400 WALNUT SPRINGS RD	Residential Home, Wooded Land, Outbuildings, Private	18,850	5	\$ 132.45
30-2357606-374607-0000	SUNNYSIDE GARAGE INC	402 PRESCOTT RD	Barn/Garage	18,438	5	\$ 132.45
30-2341154-366192-0000	FRIENDSHIP FIRE COMPANY OF	WS S 2ND ST	Parking Lot	18,393	5	\$ 132.45
30-2351294-373389-0000	BALLESTER, RAMON P	1904 ALLEGHENY AVE	Residential Home - Multi-Family	17,256	5	\$ 132.45
30-2340515-365791-0000	GOOD, HARRY H	350 VINE ST	Apartment Building	17,150	5	\$ 132.45
30-2360516-346813-0000	BARRY, JOSEPH G	320 OBIE RD	Farm	17,070	5	\$ 132.45
30-2351412-372321-0000	SEYFERT, LEON	1820 KING ST	Farm	17,046	5	\$ 132.45

Appendix C: SOUTH LEBANON TOWNSHIP SCHEDULE OF IMPERVIOUS AREAS & ERUs FOR ALL PROPERTIES
Updated January 31, 2018 Using Data Effective January 4, 2018

Map Number	Property Owner	Situs Address	Property Occupant / Land Use	Impervious Sq.Ft.	ERUs @ 3,507 sf per	Fee @ \$26.49/ERU
30-2349536-359818-0000	EVERGREEN FENCE LLC	330 FONDERWHITE RD	Barn & Parking Lot	17,014	5	\$ 132.45
30-2358687-359497-0000	BURKHOLDER, KENNETH M	2107 S 5TH AVE	Farm	16,908	5	\$ 132.45
30-2356509-340731-0000	WERTZ, ROBERT G	1070 SOUTH MOUNTAIN LN	Wooded Land with Road	16,850	5	\$ 132.45
30-2353541-358892-0000	ULRICH, DENNIS E	1408 FONDERWHITE RD	Farm	16,722	5	\$ 132.45
30-2349131-368323-0000	JUNIPER VILLAGE AT LEBANON LLC	101 A HEARTHSTONE LN	Hearthstone Manor Assisted Living	16,514	5	\$ 132.45
30-2354453-337746-0000	YORTY, SCOTT A	ES STATE ROUTE 322	Wooded Land with Road	15,750	4	\$ 105.96
30-2339826-365821-0000	PERLAKI, STEVEN M	496 VINE ST	Warehouse & Parking Lot	15,499	4	\$ 105.96
30-2357709-350935-0000	KING, DAVID L	579 SCHAEFFER RD	Farm	15,427	4	\$ 105.96
30-2345480-351444-0000	MARTIN, NELSON H	2410 S LINCOLN AVE	Agricultural with Housing, Ag Bldgs, Driveway	15,410	4	\$ 105.96
30-2359500-373000-0000	WENGER, DOUGLAS L	SS KING ST	Farm Field with Piece of Parking Lot	15,372	4	\$ 105.96
30-2343970-369565-0000	TOWNSHIP OF SOUTH LEBANON	9 FOLMER ST	Parking Lot	15,004	4	\$ 105.96
30-2348478-364990-0000	PUCILLO, SIOBHAN A	1032 S 5TH AVE	Pucillo's Pizza and Pasta Restaurant	14,966	4	\$ 105.96
30-2357378-353772-0000	LAUDERMILCH, JOSEPH	785 REXMONT RD	Farm	14,957	4	\$ 105.96
30-2340817-365836-0000	WEAVER, TERRY L SR	250 VINE ST	Apartment Building	14,913	4	\$ 105.96
30-2346713-358363-0000	CITY OF LEBANON AUTHORITY	215 E EVERGREEN RD	Water Tank	14,687	4	\$ 105.96
30-2342435-366404-0000	KEENER, JEFFREY C ETAL	703 STATE DR	Keener Electric Motors Inc. Store	14,676	4	\$ 105.96
30-2355481-368963-0000	FISHER, MELVIN S	310 N MINE RD	Agricultural with Housing, Ag Bldgs, Driveway	14,246	4	\$ 105.96
30-2352715-359992-0000	MARTIN, CARL A	608 E EVERGREEN RD	Automatic Farm Systems - Farm Equipment Supplier	14,211	4	\$ 105.96
30-2359652-359862-0000	SNYDER, DALE	2117 S 5TH AVE	Farm	14,151	4	\$ 105.96
30-2354797-355945-0000	ESH, JONATHAN L	1611 FONDERWHITE RD	Farm	14,149	4	\$ 105.96
30-2347930-367007-0000	ARNOLD, JON F	521 SHORT RD	Farm	14,114	4	\$ 105.96
30-2355389-364349-0000	ZUCK, JEFFREY H	54 MINE RD	Farm	14,043	4	\$ 105.96
30-2340843-363470-0000	LONG LANE MEADOWS LLC	35 WILHELM AVE	Farm	13,979	4	\$ 105.96
30-2348313-349232-0000	WENGER, STEVEN J	ES STORE LN	Farm Field with Lane	13,795	4	\$ 105.96
30-2346840-358066-0000	PARKER, JODY B	256 E EVERGREEN RD	Farm	13,625	4	\$ 105.96
30-2340097-365843-0000	COONAN, JAMES F TRUSTEE	460 VINE ST	Garage/Warehouse	13,194	4	\$ 105.96
30-2355451-376532-0000	HFP ASSOCIATES LP	SS E CUMBERLAND ST	Vacant Lot with Parking Lot	12,852	4	\$ 105.96
30-2358533-374368-0000	STOLTZFUS, ELAM G	2705 KING ST	Farm	12,572	4	\$ 105.96
30-2345043-370280-0000	YINGST, P HENRY	724 E CUMBERLAND ST	Supportive Concepts For Families	12,502	4	\$ 105.96
30-2357718-373624-0000	MARTIN, IVAN Z	522 PRESCOTT RD	UNI Health Products	12,402	4	\$ 105.96
30-2349514-372002-0000	MUSSER, JEFFREY G	1600 KING ST	Residential Home & Warehouse/Garage	12,333	4	\$ 105.96
30-2353552-360867-0000	BARR, JAMES P	817 E EVERGREEN RD	Ag Building Used as Office	12,152	3	\$ 79.47
30-2345151-352259-0000	STOUDT, PEGGY A	2351 S LINCOLN AVE	Farm/Garden	12,124	3	\$ 79.47
30-2358520-351925-0000	BUFFALO SPRINGS PAROCHIAL SCHOOL	730 REXMONT RD	Buffalo Springs Private School	12,075	3	\$ 79.47
30-2355587-339615-0000	DITCHCREEK, SAMUEL W	1010 SOUTH MOUNTAIN LN	Residential Home, Wooded Land, Private Lane	12,036	3	\$ 79.47
30-2359019-374571-0000	EBERLY, HENRY L	2715 KING ST	Farm	11,998	3	\$ 79.47
30-2360326-341811-0000	HOSTETTER, SHELDON	W OF MICTERS RD	Wooded Land with Road	11,815	3	\$ 79.47
30-2344740-369288-0000	HURST, JOHN H	615 E WALNUT ST	Home Improvement Outlet Inc.	11,655	3	\$ 79.47
30-2340665-361631-0000	MORRIS, WILSON S JR	850 TUCK ST	WellSpan Pediatric Medicine Parking Lot	11,639	3	\$ 79.47
30-2359319-342210-0000	OBER, SCOTT E	95 WOODLAND HILLS LN	Residential Home - Wooded Land	11,507	3	\$ 79.47
30-2339648-366000-0000	STEIN, DAVID E	505 VINE ST	EDS Technologies Inc. / Innovative Petroleum Equipme	11,498	3	\$ 79.47
30-2343717-357457-0000	MARTIN, LLOYD M	1945 S LINCOLN AVE	Farm	11,382	3	\$ 79.47
30-2354421-351045-0000	WENGER, STEVEN J	495 SCHAEFFER RD	Farm	11,326	3	\$ 79.47
30-2340895-366600-0000	STROHM, THOMAS R	511 NOBLE ST	Apartments	11,225	3	\$ 79.47
30-2344187-370044-0000	CASIM INC	528 E CUMBERLAND ST	Parking Lot	11,204	3	\$ 79.47
30-2344554-369066-0000	K MACHINE & TOOL INC	554 E WALNUT ST	Machine Shop	11,176	3	\$ 79.47
30-2343785-369801-0000	NEWMAN, MICHAEL R JR	30 S 5TH AVE	Automotive Performance Tuning Auto Repair Shop	11,151	3	\$ 79.47
30-2347253-371341-0000	STEINER, JAMES A	1120 E OLD CUMBERLAND ST	Garage/Warehouse and Parking Lot	11,050	3	\$ 79.47
30-2362380-338843-0000	ERNST, CARL W	10 HOSTETTER LN	Residential Home - Wooded Land	11,037	3	\$ 79.47
30-2344808-370233-0000	CHENG, JUSTIN	600 E CUMBERLAND ST	American Home Video Center	11,019	3	\$ 79.47
30-2351841-358455-0000	PETERS, GREGORY S	1310 FONDERWHITE RD	Agricultural with Housing, Ag Bldgs, Driveway	10,844	3	\$ 79.47
30-2349326-364607-0000	ARNOLD, GREGORY V	1230 S 5TH AVE	5th Avenue Dental	10,816	3	\$ 79.47
30-2343701-369973-0000	MORRISSEY, THOMAS JR	452 E CUMBERLAND ST	Hebron Shoppes	10,528	3	\$ 79.47
30-2348085-371661-0000	QUAKER CITY MOTOR PARTS	1240 KING ST	NAPA Auto Parts	10,166	3	\$ 79.47
30-2344441-352351-0000	BUCHER, HAROLD R	920 WHITMAN RD	Farm	10,069	3	\$ 79.47
30-2359733-368791-0000	BALSBAUGH, AMOS JR	1201 PRESCOTT RD	Farm	10,060	3	\$ 79.47
30-2360877-358316-0000	BURKHOLDER, M LLOYD	24 FLINTVILLE RD	Agricultural with Housing and Driveway	10,046	3	\$ 79.47
30-2354823-338010-0000	YORTY, SCOTT A	25 WALNUT SPRINGS RD	Residential Home - Wooded Land	9,865	3	\$ 79.47
30-2348229-371679-0000	GILMORE, KEVIN A	1300 KING ST	Gettle Automotive Machinists	9,839	3	\$ 79.47

Appendix C: SOUTH LEBANON TOWNSHIP SCHEDULE OF IMPERVIOUS AREAS & ERUs FOR ALL PROPERTIES
Updated January 31, 2018 Using Data Effective January 4, 2018

Map Number	Property Owner	Situs Address	Property Occupant / Land Use	Impervious Sq.Ft.	ERUs @ 3,507 sf per	Fee @ \$26.49/ERU
30-2339813-366011-0000	STROHM, THOMAS R	622 S 5TH ST	HVAC Business Garage	9,755	3	\$ 79.47
30-2344620-368610-0000	ARNOLD, FRANCIS S	102 BIRCH RD	Farm	9,712	3	\$ 79.47
30-2346623-365935-0000	EPHRATA CHURCH OF THE NAZARENE	NS S 5TH AVE	Parking Lot	9,653	3	\$ 79.47
30-2355525-370080-0000	LANSBERRY, DONALD R TRUST	430 N MINE RD	Farm	9,491	3	\$ 79.47
30-2353505-362590-0000	NICHOLAS, RICHARD H JR	20 SUNRISE DR	Residential Home - Multi-Family	9,382	3	\$ 79.47
30-2342370-366309-0000	LAPP, MOSES S	616 RENOVA AVE	Residential Home - Multi-Family	9,362	3	\$ 79.47
30-2356372-361372-0000	NYAMEKYE, ARCHIBALD	1933 S 5TH AVE	Farm	9,291	3	\$ 79.47
30-2341137-366327-0000	FRIENDSHIP FIRE COMPANY	611 S 2ND ST	Parking Lot	9,231	3	\$ 79.47
30-2339573-365998-0000	STEIN, DAVID E	ES BROAD ST	EDS Technologies Inc. / Innovative Petroleum Equipme	9,095	3	\$ 79.47
30-2348086-371481-0000	A-G AUTOMOTIVE	25 S 13TH AVE	Garage/Warehouse	8,920	3	\$ 79.47
30-2340352-365867-0000	HARTMAN, BRIAN L	702 S 4TH ST	Residential Home - Multi-Family	8,891	3	\$ 79.47
30-2347168-371262-0000	STEINER, JAMES A	1108 E OLD CUMBERLAND ST	Apartments/Garage & Parking Lot	8,871	3	\$ 79.47
30-2355728-355995-0000	KRALL, TIMOTHY E	1736 FONDERWHITE RD	Farm	8,794	3	\$ 79.47
30-2354010-336730-0000	GREINER, SHARON I	SS STATE ROUTE 322	Wooded Land with Driveway	8,646	2	\$ 52.98
30-2342768-365834-0000	SHIPP, LARRY E	733 STATE DR	Multi-family Housing and Driveway	8,467	2	\$ 52.98
30-2357668-361609-0000	LANTZ, JACOB K	5 IONA RD	Residential Home - Multi-Family	8,439	2	\$ 52.98
30-2347094-356824-0000	RUHL, JEFFREY L	655 ZINNS MILL RD	Farm	8,423	2	\$ 52.98
30-2350216-359044-0000	KRALL, TIMOTHY E	1205 FONDERWHITE RD	Farm	8,230	2	\$ 52.98
30-2347062-371251-0000	STEINER, JAMES A	1102 E OLD CUMBERLAND ST	Steiner Auto Parts	8,218	2	\$ 52.98
30-2350606-373750-0000	LEBANON CHEMICAL CORP	1808 E CUMBERLAND ST	Farm	8,209	2	\$ 52.98
30-2354222-361591-0000	GOOD, GALEN M	1820 S 5TH AVE	Residential Home - Multi-Family	8,165	2	\$ 52.98
30-2351480-369081-0000	ZIMMERMAN, STANLEY J	666 S 14TH AVE	Farm	8,086	2	\$ 52.98
30-2346228-358237-0000	PARKER, JODY B	208 E EVERGREEN RD	Agricultural with Housing, Driveway, Outbldg	7,994	2	\$ 52.98
30-2340060-366101-0000	WEABER, TERRY L	610 WORTH ST	Residential Home & Warehouse	7,790	2	\$ 52.98
30-2357671-373938-0000	SEITZINGER, JEFFREY C	2608 KING ST	Residential Home - Multi-Family	7,783	2	\$ 52.98
30-2355738-348144-0000	LIONS CLUB OF SOUTH LEBANON	N OF REXMONT RD	Wooded Land with Recreation Building	7,663	2	\$ 52.98
30-2355013-361598-0000	MARTEL, WILLIAM F JR	7 MINE RD	Residential Home - Multi-Family	7,591	2	\$ 52.98
30-2353485-362444-0000	BAILEY, WILLIAM D	2 WERNI DR	Residential Home - Multi-Family	7,560	2	\$ 52.98
30-2354252-361715-0000	SHOLLY, LESTER R JR	10 SCHOOL LN	Residential Home - Multi-Family	7,535	2	\$ 52.98
30-2353798-337646-0000	YORTY, DONALD L	65 STATE ROUTE 322	Residential Home with Aq and Wooded Lands	7,527	2	\$ 52.98
30-2354515-355980-0000	KING, FANNIE S	1613 FONDERWHITE RD	Farm	7,507	2	\$ 52.98
30-2339934-365991-0000	OHL, RICK A	475 VINE ST	United Rug Cleaners	7,448	2	\$ 52.98
30-2353346-362813-0000	SPICER, JOHN S III	14 SUNRISE DR	Residential Home - Multi-Family	7,006	2	\$ 52.98
30-2345362-349720-0000	HORST, LEWIS L	241 SCHAEFFER RD	Mixed Residential/Commercial	6,918	2	\$ 52.98
30-2344462-369518-0000	TOWNSHIP OF SOUTH LEBANON	WS S 6TH AVE	Parking Lot	6,702	2	\$ 52.98
30-2340162-362586-0000	LEBANON SCHOOL DISTRICT	100 WILHELM AVE	Athletic Facility	6,683	2	\$ 52.98
30-2344256-369358-0000	DUNDORE, HERMAN W	200 HERR ST	Residential Home - Multi-Family	6,615	2	\$ 52.98
30-2351271-374220-0000	DAVIS, MITCHELL P	2000 E CUMBERLAND ST	Residential Home - Multi-Family	6,554	2	\$ 52.98
30-2349408-364198-0000	ABELLA, BRANDON	1301 S 5TH AVE	Residential Home - Multi-Family	6,530	2	\$ 52.98
30-2344643-369241-0000	HURST RENTALS	601 E WALNUT ST	Apartment Building	6,378	2	\$ 52.98
30-2353518-362279-0000	ZENTZ, THOMAS L	10 WERNI DR	Residential Home - Multi-Family	6,156	2	\$ 52.98
30-2360524-341465-0000	REESOR, HARRY P	S OF OBIE RD	Wooded Land with Road	6,146	2	\$ 52.98
30-2349634-355282-0000	LEBANON VALLEY BUSINESS PARK ASSOC	SS LEBANON VALLEY PKWY	Small Brick Building	6,129	2	\$ 52.98
30-2340210-365854-0000	BREIDENSTINE, SAMUEL L	701 S 4TH ST	Apartment Building	5,985	2	\$ 52.98
30-2353625-362251-0000	ZENTZ, THOMAS L	3 WERNI DR	Residential Home - Multi-Family	5,970	2	\$ 52.98
30-2348558-372343-0000	YUDENKO, RUVIM	1424 E OLD CUMBERLAND ST	Cabinet Shop	5,823	2	\$ 52.98
30-2351864-373318-0000	BALLY, DAVE M	2003 LESLIE AVE	Dave's Automotive Repair Shop	5,815	2	\$ 52.98
30-2341237-365813-0000	ZIEGLER, MARY LOU ETAL	705 S 2ND ST	Residential Home - Multi-Family	5,754	2	\$ 52.98
30-2357510-361673-0000	FRIME LLC	1 IONA RD	Farm	5,722	2	\$ 52.98
30-2344444-356378-0000	BOLLARD, DENISE M	2017 S LINCOLN AVE	Multi-family Housing and Driveway	5,702	2	\$ 52.98
30-2343760-370000-0000	NEWMAN, MICHAEL R	456 E CUMBERLAND ST	Gravel Parking	5,702	2	\$ 52.98
30-2340283-366593-0000	STROHM, GEORGE JR	521 PARK AVE	Residential Home - Multi-Family	5,640	2	\$ 52.98
30-2351421-373716-0000	LEVENGOD, DAVID B	1919 ALLEGHENY AVE	Under Wraps Auto Repair Shop	5,633	2	\$ 52.98
30-2343598-364147-0000	LEBANON COUNTY BUILDERS ASSOC	39 KLEIN AVE	Non-Profit Organization	5,529	2	\$ 52.98
30-2357814-361625-0000	LAPP, STEVIE Z	15 IONA RD	Farm	5,518	2	\$ 52.98
30-2348257-366513-0000	MARTIN, CHARLES H	55 HICKORY BLVD	Mixed Residential/Commercial Building, Driveway, Outl	5,441	2	\$ 52.98
30-2361806-342123-0000	RISSER, JAMES W SR	420 WALNUT SPRINGS RD	Residential Home	5,433	2	\$ 52.98
30-2343815-369304-0000	FULLER, DAVID J	122 S 5TH AVE	Residential Home - Multi-Family	5,270	2	\$ 52.98
30-2359135-363977-0000	BENNETCH, MARLIN L	340 FOX RD	Farm	5,268	2	\$ 52.98

Appendix C: SOUTH LEBANON TOWNSHIP SCHEDULE OF IMPERVIOUS AREAS & ERUs FOR ALL PROPERTIES
Updated January 31, 2018 Using Data Effective January 4, 2018

Map Number	Property Owner	Situs Address	Property Occupant / Land Use	Impervious Sq.Ft.	ERUs @ 3,507 sf per	Fee @ \$26.49/ERU
30-2357751-361611-0000	LANTZ, ELMER L	11 IONA RD	Farm	5,233	1	\$ 26.49
30-2342074-365157-0000	FRANK, THOMAS P	901 SMITH AVE	Residential Home - Multi-Family	5,078	1	\$ 26.49
30-2340959-366410-0000	JONOVICH, CHRISTOPHER B	601 NOBLE ST	Residential Home - Multi-Family	5,048	1	\$ 26.49
30-2354045-361938-0000	BOLLARD, DENISE M	13 SCHOOL LN	Residential Home - Multi-Family	5,036	1	\$ 26.49
30-2348109-371846-0000	KOEHLER, ROGER J ETUX	1241 KING ST	Fifth Avenue Auto Sales	4,871	1	\$ 26.49
30-2344085-369333-0000	DONNACHIE, KEITH W	205 HERR ST	Residential Home - Multi-Family	4,854	1	\$ 26.49
30-2344462-369097-0000	K MACHINE & TOOL INC	550 E WALNUT ST	Residential Home & Machine Shop Building	4,616	1	\$ 26.49
30-2344399-370081-0000	CASIM INC	550 E CUMBERLAND ST	Parking Lot	4,544	1	\$ 26.49
30-2357961-347794-0000	KELLER, DANIEL N	610 REXMONT RD	Farm	4,501	1	\$ 26.49
30-2342690-366028-0000	BUCHER, CRAIG S	723 STATE DR	Residential Home - Multi-Family	4,450	1	\$ 26.49
30-2347986-355061-0000	HOOVER, JAMES M	WS STATE DR	Farm Field	4,413	1	\$ 26.49
30-2347798-371437-0000	ARNOLD, FRANCIS S	1211 E CHESTNUT ST	Residential Home - Multi-Family	4,395	1	\$ 26.49
30-2347914-371880-0000	KOEHLER, JANICE F	1248 E OLD CUMBERLAND ST	Residential Home - Multi-Family	4,381	1	\$ 26.49
30-2350295-368771-0000	ZIMMERMAN, STANLEY J	1311 BIRCH RD	Agricultural with Housing, Ag Bldgs, Driveway	4,298	1	\$ 26.49
30-2350208-364163-0000	RESSLER, JEREMY D	1314 S 5TH AVE	Residential Home - Multi-Family	4,260	1	\$ 26.49
30-2348950-372018-0000	BEHNEY, RICHARD B	1425 KING ST	Residential Home - Multi-Family	4,178	1	\$ 26.49
30-2362443-342401-0000	RISSER, JAMES W SR	S OF OBIE RD	Wooded Land with Road	4,173	1	\$ 26.49
30-2344477-370138-0000	ROOF, RICHARD J	560 E CUMBERLAND ST	Residential Home - Multi-Family	4,061	1	\$ 26.49
30-2348624-372307-0000	PALIOMETROS, ANTHONY	WS S 15TH AVE	Gravel Lot	3,928	1	\$ 26.49
30-2341889-366623-0000	FELTY, JAY A	15 E POPLAR ST	Dental Office	3,876	1	\$ 26.49
30-2343936-369015-0000	CRAMER, JAMES HOWARD	504 E WALNUT ST	Residential Home - Multi-Family	3,840	1	\$ 26.49
30-2355622-340187-0000	COX, LARRY L	WS SOUTH MOUNTAIN LN	Wooded Land with Road	3,827	1	\$ 26.49
30-2342186-365511-0000	HITZ, BRIAN K	21 RIDGE AVE	Multi-family Housing and Driveway	3,781	1	\$ 26.49
30-2344522-356241-0000	CABER, KATHI B	2021 S LINCOLN AVE	Multi-family Housing and Driveway	3,744	1	\$ 26.49
30-2362024-342406-0000	RISSER, JAMES W SR	S OF OBIE RD	Wooded Land with Road	3,723	1	\$ 26.49
30-2351427-374305-0000	JACKSON, GREGORY T	2010 E CUMBERLAND ST	Residential Home - Multi-Family	3,692	1	\$ 26.49
30-2351215-357109-0000	KRALL, TIMOTHY E	WS FONDERWHITE RD	Farm	3,657	1	\$ 26.49
30-2344535-370146-0000	MASE, CHARLES W JR	562 E CUMBERLAND ST	Residential Home - Multi-Family	3,655	1	\$ 26.49
30-2344012-369725-0000	LSF9 MASTER PARTICIPATION TRUST	28 MORAVIAN ST	Residential Home - Multi-Family	3,616	1	\$ 26.49
30-2342109-366040-0000	WATTAI, RONALD K	101 E HERMAN AVE	Residential Home - Multi-Family	3,578	1	\$ 26.49
30-2362633-342793-0000	PENNYPACKER, HARRY B	304 BARRY LN	Part Residential Home - Wooded Land	3,575	1	\$ 26.49
30-2344824-365112-0000	KORZON, LEONARD P	502 KLEIN AVE	Residential Home - Multi-Family	3,494	1	\$ 26.49
30-2358531-341956-0000	KLEINFELTER, JAY	NS WOODLAND HILLS LN	Private Gravel Roadway	3,402	1	\$ 26.49
30-2357825-373985-0000	SOUTH LEBANON TOWNSHIP	2614 KING ST	Building and Macadam Drive	3,362	1	\$ 26.49
30-2348482-371910-0000	CAMPBELL, ELIZABETH C	1331 KING ST	Multi-family Housing with Outbuilding	3,357	1	\$ 26.49
30-2344037-369026-0000	MINDY, KEVIN J	508 E WALNUT ST	Residential Home - Multi-Family	3,350	1	\$ 26.49
30-2347628-371396-0000	ROTH, RONALD J	1175 E CHESTNUT ST	Garage	3,272	1	\$ 26.49
30-2347488-371254-0000	STEINER, JAMES A	1135 E CHESTNUT ST	Zion Christian Fellowship	3,192	1	\$ 26.49
30-2342413-365396-0000	MILLER, PAUL F	24 RIDGE AVE	Residential Home - Multi-Family	3,171	1	\$ 26.49
30-2358892-342109-0000	DEVITZ, LUCILLE M	NS WOODLAND HILLS LN	Private Gravel Roadway	3,066	1	\$ 26.49
30-2356518-377356-0000	JOHNSON, BRENT E	2620 E CUMBERLAND ST	Residential Home - Multi-Family	3,057	1	\$ 26.49
30-2341399-365885-0000	MARTIN, GERALD W	706 S 2ND ST	Residential Home - Multi-Family	3,056	1	\$ 26.49
30-2343998-369318-0000	SWH PROPERTIES LLC	ES APPLE ALY	6-Car Garage	3,036	1	\$ 26.49
30-2348839-371686-0000	KUPP, ROBERT L	ES S 14TH AVE	3-Car Garage	3,022	1	\$ 26.49
30-2347576-371542-0000	BUCHER, DENNIS S	1156 KING ST	Residential Home - Multi-Family	3,000	1	\$ 26.49
30-2344045-368948-0000	MINDY, KEVIN J	508 REAR E WALNUT ST	Residential Home - Multi-Family	2,884	1	\$ 26.49
30-2341225-365407-0000	SHERMAN & WALTON INC	ES NOBLE ST	Paved Driveway	2,875	1	\$ 26.49
30-2340897-366092-0000	SIMONE, DAVID	621 REAR NOBLE ST	5-Car garage	2,824	1	\$ 26.49
30-2344096-369928-0000	OHL, RICK	37 MORAVIAN ST	Apartment Building	2,785	1	\$ 26.49
30-2358134-341307-0000	KLEINFELTER, JAY	NS WOODLAND HILLS LN	Private Gravel Roadway	2,766	1	\$ 26.49
30-2356218-377172-0000	JOHNSON, BRENT E	2602 E CUMBERLAND ST	Farm field with house	2,758	1	\$ 26.49
30-2344201-369761-0000	TOWNSHIP OF SOUTH LEBANON	50 MORAVIAN ST	Parking Lot & Building	2,708	1	\$ 26.49
30-2349701-364396-0000	PHILLIPS GARAGE ASSOC	1300 S 5TH AVE	Barn/Garage	2,707	1	\$ 26.49
30-2339859-365699-0000	WOODS EDGE LLC	724 BROAD ST	Vacant Lot with Shed	2,620	1	\$ 26.49
30-2344656-370186-0000	MILLER, SCOTT A	574 E CUMBERLAND ST	Residential Home - Multi-Family	2,598	1	\$ 26.49
30-2349431-371801-0000	KRISSINGER, LYNFORD H	E OF E CHESTNUT ST	Garage & Shed	2,546	1	\$ 26.49
30-2344324-369662-0000	TOWNSHIP OF SOUTH LEBANON	SS STRAWBERRY ALY	Parking Lot	2,511	1	\$ 26.49
30-2348624-349802-0000	BUCHERS CHURCH OF THE BRETHREN	376 SCHAEFFER RD	Church	2,511	1	\$ 26.49
30-2344002-369822-0000	CARTER, JENNI L	13 MORAVIAN ST	Multi-family Housing	2,505	1	\$ 26.49

Appendix C: SOUTH LEBANON TOWNSHIP SCHEDULE OF IMPERVIOUS AREAS & ERUs FOR ALL PROPERTIES
Updated January 31, 2018 Using Data Effective January 4, 2018

Map Number	Property Owner	Situs Address	Property Occupant / Land Use	Impervious Sq.Ft.	ERUs @ 3,507 sf per	Fee @ \$26.49/ERU
30-2344161-369754-0000	TOMECEK, FRANK D	40 MORAVIAN ST	Mixed Residential/Commercial	2,452	1	\$ 26.49
30-2344058-370051-0000	LEBANON INDUSTRIES	518 E CUMBERLAND ST	Residential Home - Multi-Family	2,444	1	\$ 26.49
30-2354059-362848-0000	TOWNSHIP OF SOUTH LEBANON AUTH	N OF SUNRISE DR	Small Brick Building	2,407	1	\$ 26.49
30-2344390-368885-0000	MOYER, GALE H JR	549 E HIGH ST	Multi-family Housing	2,307	1	\$ 26.49
30-2351287-372914-0000	SAQUIL, MY ABDELLATIF	WS WEST ST	Residential Home	2,178	1	\$ 26.49
30-2344473-368763-0000	BOLTZ, DENNIS C	560 E HIGH ST	Housing over Garage	2,170	1	\$ 26.49
30-2347521-371476-0000	ROSE, JOHN B	1146 E OLD CUMBERLAND ST	Residential Home - Multi-Family	2,126	1	\$ 26.49
30-2348850-371874-0000	CRAUN, SCOTT A	1412 KING ST	Residential Home - Multi-Family	2,091	1	\$ 26.49
30-2351438-373199-0000	REAM, JUDITH ANN	1910 LEINBAUGH AVE	Residential Home - Multi-Family	2,080	1	\$ 26.49
30-2343900-369802-0000	ARNOLD, FRANCIS S	5 MORAVIAN ST	Residential Home - Multi-Family	1,906	1	\$ 26.49
30-2351680-372963-0000	MCGARVEY, DENNIS L	SS LESLIE AVE	Garage/Shed	1,905	1	\$ 26.49
30-2343843-369799-0000	MARATHON REALTY GROUP LLC	1 MORAVIAN ST	Residential Home - Multi-Family	1,845	1	\$ 26.49
30-2348225-372105-0000	MARTIN, DEAN R	1332 E OLD CUMBERLAND ST	Multi-family Housing	1,828	1	\$ 26.49
30-2341440-366393-0000	GASS, HELEN	603 S PLUM ST	Residential Home	1,754	1	\$ 26.49
30-2349105-371727-0000	FRY, NATHAN J	1419 E CHESTNUT ST	7-Car Garage	1,708	1	\$ 26.49
30-2351385-373081-0000	REAM, JUDITH A	NS PINE ALY	3-Car Garage	1,691	1	\$ 26.49
30-2357509-341780-0000	KALE, WILLIAM E	N OF WOODLAND HILLS LN	Private Gravel Roadway	1,653	1	\$ 26.49
30-2347977-371794-0000	LANTZ, JONATHAN G	1237 KING ST	Multi-family Housing	1,613	1	\$ 26.49
30-2344836-368935-0000	RUEPPEL, HARRY F JR	615 E HIGH ST	Auxiliary Building	1,586	1	\$ 26.49
30-2344090-369622-0000	KERKESLAGER, GERALD D	SS STRAWBERRY ALY	Garage	1,527	1	\$ 26.49
30-2349250-369514-0000	GERHART, CHARLES EDWARD	625 HENRY HOUCK LN	Garage & Pavilion	1,509	1	\$ 26.49
30-2348639-357768-0000	HAROUNZADEH, ABE	ES STATE DR	Farm Field with Small Piece of Parking Lot	1,461	1	\$ 26.49
30-2347709-371458-0000	ARNOLD, FRANCIS S	1201 E CHESTNUT ST	Garage/Barn	1,320	1	\$ 26.49
30-2344263-369652-0000	HOLLINGER, EARL F JR	29 REAR FOLMER ST	Gravel Parking	1,313	1	\$ 26.49
30-2347638-371522-0000	ARNOLD, FRANCIS S	1200 KING ST	Shed	1,170	1	\$ 26.49
30-2351199-364958-0000	BOLLINGER, BRUCE M	NS FOX RD	Farm Field	1,159	1	\$ 26.49
30-2348305-371472-0000	SMELTZER, WILLIAM W	WS S 13TH AVE	Gravel Parking	1,148	1	\$ 26.49
30-2343322-366497-0000	WEISE, CHARLES R	WS S 3RD AVE	Auxiliary Parcel with Old Foundation	1,033	1	\$ 26.49
30-2355893-361338-0000	ZION UNITED METHODIST CHURCH	SS S 5TH AVE	Cemetery	979	1	\$ 26.49
30-2344155-369838-0000	WALTER, EDWARD R	NS MORAVIAN ST	Garage	859	1	\$ 26.49
30-2351681-373277-0000	WIEA LLC	1924 LEINBAUGH AVE	Vacant Lot with Shed/Garage	785	1	\$ 26.49
30-2357932-341360-0000	LINEAWEAVER, NATHAN A	NS WOODLAND HILLS LN	Private Gravel Roadway	778	1	\$ 26.49
30-2344128-369847-0000	TOWNSHIP OF SOUTH LEBANON	35 MORAVIAN ST	Partial Structure Cover	771	1	\$ 26.49
30-2343818-369441-0000	TOWNSHIP OF SOUTH LEBANON	102 S 5TH AVE	Residential Yard with Sidewalk	761	1	\$ 26.49
30-2347750-368747-0000	SIOZOS, DEMETRIOS N	1008 CHALLENGE DR	Paved Drive and Outbuilding	719	1	\$ 26.49
30-2347652-367854-0000	TOWNSHIP OF SOUTH LEBANON	WS SHORT RD	Pump Station	663	1	\$ 26.49
30-2340047-364908-0000	WOODS EDGE LLC	WS S 3RD ST	Townhouses	597	1	\$ 26.49
30-2347632-371578-0000	ARNOLD, FRANCIS S	1202 KING ST	Shed	537	1	\$ 26.49
30-2344146-369885-0000	OHL, RICK	WS REAMS ALY	Gravel Ground Cover	500	1	\$ 26.49
30-2344634-370078-0000	MASE, MICHAEL C	572 E CUMBERLAND ST	Shed/Barn	499	1	\$ 26.49
30-2351663-373377-0000	ALBERT, EDWARD J	1926 LEINBAUGH AVE	Vacant Lot with Shed/Garage	477	1	\$ 26.49
30-2352026-374113-0000	WOLGEMUTH, LESTER E	2111 ALLEGHENY AVE	Garage	470	1	\$ 26.49
30-2358391-361283-0000	KRUMBINE, DAVID A	E OF S 5TH AVE	Outbuildings	453	1	\$ 26.49
30-2343522-364264-0000	DOHNER, ROBERT J	NS KLEIN AVE	Outbuilding	433	1	\$ 26.49
30-2347776-371748-0000	TOWNSHIP OF SOUTH LEBANON	1230 E CUMBERLAND ST	Sidewalk	402	1	\$ 26.49
30-2358022-347866-0000	ARNOLD, JAME F	616 REXMONT RD	Vacant Lot with Shed	377	1	\$ 26.49
30-2350625-366973-0000	OHL, RICK A	NS S 14TH AVE	Outbuilding	316	1	\$ 26.49
30-2347800-371220-0000	HOWARD, ELLEN S	1200 E CHESTNUT ST	Outbuildings	302	1	\$ 26.49
30-2339499-366404-0000	MOHN, DONALD E	530 BROAD ST	SFR - Land Use Code 101	N/A - SFR	1	\$ 26.49
30-2339505-366080-0000	ZIMMERMAN, NAOMI R	620 BROAD ST	SFR - Land Use Code 101	N/A - SFR	1	\$ 26.49
30-2339515-366236-0000	SHINDEL, GLEN C	608 BROAD ST	SFR - Land Use Code 101	N/A - SFR	1	\$ 26.49
30-2339576-366078-0000	EBERLY, WALLACE W	620 REAR BROAD ST	SFR - Land Use Code 101	N/A - SFR	1	\$ 26.49
30-2339607-365745-0000	SNYDER, RICKY L JR	720 BROAD ST	SFR - Land Use Code 101	N/A - SFR	1	\$ 26.49
30-2339616-366299-0000	KEITH, CALVIN	524 POPLAR ST	SFR - Land Use Code 101	N/A - SFR	1	\$ 26.49
30-2339622-366406-0000	LAMPKIN, ARTHUR L	523 POPLAR ST	SFR - Land Use Code 101	N/A - SFR	1	\$ 26.49
30-2339660-366140-0000	BEACH, HEATHER J	617 S 5TH ST	SFR - Land Use Code 101	N/A - SFR	1	\$ 26.49
30-2339673-366275-0000	YEAGLEY, KATHY ANN	522 POPLAR ST	SFR - Land Use Code 101	N/A - SFR	1	\$ 26.49
30-2339674-366183-0000	ROTH, ROSEMARIE F	615 S 5TH ST	SFR - Land Use Code 101	N/A - SFR	1	\$ 26.49
30-2339761-366309-0000	KELLER, ELIZABETH	516 POPLAR ST	SFR - Land Use Code 101	N/A - SFR	1	\$ 26.49

Appendix C: SOUTH LEBANON TOWNSHIP SCHEDULE OF IMPERVIOUS AREAS & ERUs FOR ALL PROPERTIES
Updated January 31, 2018 Using Data Effective January 4, 2018

Map Number	Property Owner	Situs Address	Property Occupant / Land Use	Impervious Sq.Ft.	ERUs @ 3,507 sf per	Fee @ \$26.49/ERU
30-2339763-366409-0000	HAIN, DONALD A	517 POPLAR ST	SFR - Land Use Code 101	N/A - SFR	1	\$ 26.49
30-2339779-366207-0000	FOX, PEGGY J	614 S 5TH ST	SFR - Land Use Code 101	N/A - SFR	1	\$ 26.49
30-2339786-366092-0000	SHELL, ALICE H	620 S 5TH ST	SFR - Land Use Code 101	N/A - SFR	1	\$ 26.49
30-2339798-366313-0000	GROY, MARY ANNE	512 POPLAR ST	SFR - Land Use Code 101	N/A - SFR	1	\$ 26.49
30-2339799-366159-0000	KRALL, WARREN D	616 S 5TH ST	SFR - Land Use Code 101	N/A - SFR	1	\$ 26.49
30-2339801-366461-0000	ZIMMERMAN, CLAIR N	518 S 5TH ST	SFR - Land Use Code 101	N/A - SFR	1	\$ 26.49
30-2339847-366415-0000	BECHTEL, RALPH R JR	505 POPLAR ST	SFR - Land Use Code 101	N/A - SFR	1	\$ 26.49
30-2339852-366319-0000	HACKMAN, LARRY E	508 POPLAR ST	SFR - Land Use Code 101	N/A - SFR	1	\$ 26.49
30-2339879-366522-0000	SHOLLY, ROBIN M	513 WORTH ST	SFR - Land Use Code 101	N/A - SFR	1	\$ 26.49
30-2339887-366571-0000	RODKEY, KRISTIN N	509 WORTH ST	SFR - Land Use Code 101	N/A - SFR	1	\$ 26.49
30-2339897-366268-0000	LAGUNA, GENOVEVA	601 WORTH ST	SFR - Land Use Code 101	N/A - SFR	1	\$ 26.49
30-2339899-366203-0000	ELLIOTT, PATRICK M	605 WORTH ST	SFR - Land Use Code 101	N/A - SFR	1	\$ 26.49
30-2339900-366438-0000	COLLINS, ERIN LEIGH	501 POPLAR ST	SFR - Land Use Code 101	N/A - SFR	1	\$ 26.49
30-2339929-366332-0000	FRENCH, KEVIN M	500 POPLAR ST	SFR - Land Use Code 101	N/A - SFR	1	\$ 26.49
30-2339931-366113-0000	BLAUCH, GEORGE H	621 WORTH ST	SFR - Land Use Code 101	N/A - SFR	1	\$ 26.49
30-2339998-366584-0000	GOLEMBIEWSKI, JOSEPH J	510 WORTH ST	SFR - Land Use Code 101	N/A - SFR	1	\$ 26.49
30-2340000-366532-0000	WIRE, ANDREW S	512 WORTH ST	SFR - Land Use Code 101	N/A - SFR	1	\$ 26.49
30-2340018-366328-0000	MONCARZ, JEAN S	444 POPLAR ST	SFR - Land Use Code 101	N/A - SFR	1	\$ 26.49
30-2340022-366454-0000	SELDOMRIDGE, CHRISTOPHER A	421 POPLAR ST	SFR - Land Use Code 101	N/A - SFR	1	\$ 26.49
30-2340035-366181-0000	REINOEHL, RANDOLPH D JR	606 WORTH ST	SFR - Land Use Code 101	N/A - SFR	1	\$ 26.49
30-2340055-366506-0000	DAUGHERTY, TORY L	419 POPLAR ST	SFR - Land Use Code 101	N/A - SFR	1	\$ 26.49
30-2340069-366332-0000	SHIRK, RONALD A	440 POPLAR ST	SFR - Land Use Code 101	N/A - SFR	1	\$ 26.49
30-2340127-366454-0000	BRANDT, JEREMY D	407 POPLAR ST	SFR - Land Use Code 101	N/A - SFR	1	\$ 26.49
30-2340132-366343-0000	SMITH, EARL	410 POPLAR ST	SFR - Land Use Code 101	N/A - SFR	1	\$ 26.49
30-2340145-366591-0000	ELDRED, LAURA GAIL	555 S 4TH ST	SFR - Land Use Code 101	N/A - SFR	1	\$ 26.49
30-2340180-366232-0000	KLEINFELTER, BRIAN C	605 S 4TH ST	SFR - Land Use Code 101	N/A - SFR	1	\$ 26.49
30-2340185-366333-0000	MINICOZZI, BRENDA	601 S 4TH ST	SFR - Land Use Code 101	N/A - SFR	1	\$ 26.49
30-2340189-366135-0000	SNYDER, CLARENCE D	607 S 4TH ST	SFR - Land Use Code 101	N/A - SFR	1	\$ 26.49
30-2340195-366008-0000	KREITZ, KENNETH L JR	609 S 4TH ST	SFR - Land Use Code 101	N/A - SFR	1	\$ 26.49
30-2340235-365266-0000	YORDY, CELESTE J	15 SUE CIR	SFR - Land Use Code 101	N/A - SFR	1	\$ 26.49
30-2340253-365062-0000	NYAMEKYE, ARCHIBALD	12 SUE CIR	SFR - Land Use Code 101	N/A - SFR	1	\$ 26.49
30-2340271-365274-0000	BURKE, ANDREA J	11 SUE CIR	SFR - Land Use Code 101	N/A - SFR	1	\$ 26.49
30-2340273-365061-0000	WOODS EDGE LLC	10 SUE CIR	SFR - Land Use Code 101	N/A - SFR	1	\$ 26.49
30-2340282-366359-0000	DEITZLER, KENNETH C	602 S 4TH ST	SFR - Land Use Code 101	N/A - SFR	1	\$ 26.49
30-2340298-366473-0000	SMOLOCK, CYNTHIA L	345 POPLAR ST	SFR - Land Use Code 101	N/A - SFR	1	\$ 26.49
30-2340299-365073-0000	WOODS EDGE LLC	8 SUE CIR	SFR - Land Use Code 101	N/A - SFR	1	\$ 26.49
30-2340306-366238-0000	SPOTTS, ANITA LEE	604 S 4TH ST	SFR - Land Use Code 101	N/A - SFR	1	\$ 26.49
30-2340310-365277-0000	BROWN, KENNETH E JR	7 SUE CIR	SFR - Land Use Code 101	N/A - SFR	1	\$ 26.49
30-2340314-366149-0000	NUSS, ANTHONY L	606 S 4TH ST	SFR - Land Use Code 101	N/A - SFR	1	\$ 26.49
30-2340316-364911-0000	WOODS EDGE LLC	101 ELIZABETH AVE	SFR - Land Use Code 101	N/A - SFR	1	\$ 26.49
30-2340319-365082-0000	DANZ, GREGORY W	6 SUE CIR	SFR - Land Use Code 101	N/A - SFR	1	\$ 26.49
30-2340329-366026-0000	BOMGARDNER, ROBERT A JR	610 S 4TH ST	SFR - Land Use Code 101	N/A - SFR	1	\$ 26.49
30-2340333-364615-0000	SANDOE, JOSEPH W	114 ELIZABETH AVE	SFR - Land Use Code 101	N/A - SFR	1	\$ 26.49
30-2340343-365086-0000	CHAMBERLAIN, WILLIAM E	4 SUE CIR	SFR - Land Use Code 101	N/A - SFR	1	\$ 26.49
30-2340354-366340-0000	LEMONS, JEFFREY J	346 POPLAR ST	SFR - Land Use Code 101	N/A - SFR	1	\$ 26.49
30-2340358-365280-0000	BROWN, VIRGINIA R	3 SUE CIR	SFR - Land Use Code 101	N/A - SFR	1	\$ 26.49
30-2340366-364617-0000	KURY, RACHEL E	110 ELIZABETH AVE	SFR - Land Use Code 101	N/A - SFR	1	\$ 26.49
30-2340373-365091-0000	GUPTA, BRANDY L	2 SUE CIR	SFR - Land Use Code 101	N/A - SFR	1	\$ 26.49
30-2340388-364627-0000	CEBALLOS-HERNANDEZ, JOSE A	106 ELIZABETH AVE	SFR - Land Use Code 101	N/A - SFR	1	\$ 26.49
30-2340403-366688-0000	WEIKEL, ALLEN L	516 PARK AVE	SFR - Land Use Code 101	N/A - SFR	1	\$ 26.49
30-2340414-366597-0000	BUFFENMEYER, TIMMY L	520 PARK AVE	SFR - Land Use Code 101	N/A - SFR	1	\$ 26.49
30-2340422-364629-0000	REIFSNYDER, TRAVIS R	102 ELIZABETH AVE	SFR - Land Use Code 101	N/A - SFR	1	\$ 26.49
30-2340424-366471-0000	SHOEMAKER, DAVID C SR	530 PARK AVE	SFR - Land Use Code 101	N/A - SFR	1	\$ 26.49
30-2340434-366358-0000	DUNKLEBERGER, JOHN C III	320 POPLAR ST	SFR - Land Use Code 101	N/A - SFR	1	\$ 26.49
30-2340448-365300-0000	VANDETT, AMY S	885 S 3RD ST	SFR - Land Use Code 101	N/A - SFR	1	\$ 26.49
30-2340448-365324-0000	MCGUIRE, SUSAN K	875 S 3RD ST	SFR - Land Use Code 101	N/A - SFR	1	\$ 26.49
30-2340449-365263-0000	WOLFE, ANGELA J	895 S 3RD ST	SFR - Land Use Code 101	N/A - SFR	1	\$ 26.49
30-2340450-366256-0000	SCHNOKE, GREGORY D	608 PARK AVE	SFR - Land Use Code 101	N/A - SFR	1	\$ 26.49
30-2340460-365160-0000	ZIMMERMAN, MICHELLE D	901 S 3RD ST	SFR - Land Use Code 101	N/A - SFR	1	\$ 26.49

Appendix C: SOUTH LEBANON TOWNSHIP SCHEDULE OF IMPERVIOUS AREAS & ERUs FOR ALL PROPERTIES
Updated January 31, 2018 Using Data Effective January 4, 2018

Map Number	Property Owner	Situs Address	Property Occupant / Land Use	Impervious Sq.Ft.	ERUs @ 3,507 sf per	Fee @ \$26.49/ERU
30-2340461-366112-0000	SPANCAKE, BEVERLY J	616 PARK AVE	SFR - Land Use Code 101	N/A - SFR	1	\$ 26.49
30-2340463-365127-0000	HATT, JARRED	909 S 3RD ST	SFR - Land Use Code 101	N/A - SFR	1	\$ 26.49
30-2340465-365107-0000	HARTMAN, MARILYN S	917 S 3RD ST	SFR - Land Use Code 101	N/A - SFR	1	\$ 26.49
30-2340468-365080-0000	SHAY, HEATHER E	927 S 3RD ST	SFR - Land Use Code 101	N/A - SFR	1	\$ 26.49
30-2340471-365047-0000	HIBSHMAN, SCOTT A	937 S 3RD ST	SFR - Land Use Code 101	N/A - SFR	1	\$ 26.49
30-2340472-366064-0000	LEEPER, DAVID M	618 PARK AVE	SFR - Land Use Code 101	N/A - SFR	1	\$ 26.49
30-2340474-365018-0000	BOYER, MELISSA L	945 S 3RD ST	SFR - Land Use Code 101	N/A - SFR	1	\$ 26.49
30-2340476-364994-0000	PREIS, SHAWN C	955 S 3RD ST	SFR - Land Use Code 101	N/A - SFR	1	\$ 26.49
30-2340479-364965-0000	LYTER, NICOLE L	963 S 3RD ST	SFR - Land Use Code 101	N/A - SFR	1	\$ 26.49
30-2340483-364930-0000	ARNOLD, KELLY E	971 S 3RD ST	SFR - Land Use Code 101	N/A - SFR	1	\$ 26.49
30-2340485-366017-0000	MAIER, JAMES RICHARD	620 PARK AVE	SFR - Land Use Code 101	N/A - SFR	1	\$ 26.49
30-2340486-364901-0000	BROSSMAN, JENNIFER	979 S 3RD ST	SFR - Land Use Code 101	N/A - SFR	1	\$ 26.49
30-2340488-364879-0000	YOUNKER, DIANNE F	989 S 3RD ST	SFR - Land Use Code 101	N/A - SFR	1	\$ 26.49
30-2340489-364844-0000	BAKER, KAREN LYNN	999 S 3RD ST	SFR - Land Use Code 101	N/A - SFR	1	\$ 26.49
30-2340501-364743-0000	NYE, JOHN R	1005 S 3RD ST	SFR - Land Use Code 101	N/A - SFR	1	\$ 26.49
30-2340505-364702-0000	ZENTZ, GREGORY M	1015 S 3RD ST	SFR - Land Use Code 101	N/A - SFR	1	\$ 26.49
30-2340508-364677-0000	BURKHOLDER, STEPHANIE A	1025 S 3RD ST	SFR - Land Use Code 101	N/A - SFR	1	\$ 26.49
30-2340511-364648-0000	DRYE, SANDRA L	1035 S 3RD ST	SFR - Land Use Code 101	N/A - SFR	1	\$ 26.49
30-2340513-366157-0000	WERNI, RICHARD S	614 PARK AVE	SFR - Land Use Code 101	N/A - SFR	1	\$ 26.49
30-2340514-364613-0000	BEHNEY, ELAINE C M	1045 S 3RD ST	SFR - Land Use Code 101	N/A - SFR	1	\$ 26.49
30-2340517-364583-0000	SWEIGART, JESSE L	1055 S 3RD ST	SFR - Land Use Code 101	N/A - SFR	1	\$ 26.49
30-2340521-364545-0000	MURRAY, DANIEL J	1065 S 3RD ST	SFR - Land Use Code 101	N/A - SFR	1	\$ 26.49
30-2340543-365483-0000	CHRISTIANSON, JESSICA	821 S 3RD ST	SFR - Land Use Code 101	N/A - SFR	1	\$ 26.49
30-2340550-365537-0000	ARNOLD, HENRY J JR	817 S 3RD ST	SFR - Land Use Code 101	N/A - SFR	1	\$ 26.49
30-2340551-366707-0000	WINTERS, DENNIS L	515 S 3RD ST	SFR - Land Use Code 101	N/A - SFR	1	\$ 26.49
30-2340558-366636-0000	PAIGE, MICHAEL E	517 S 3RD ST	SFR - Land Use Code 101	N/A - SFR	1	\$ 26.49
30-2340560-365513-0000	CHRISTIANSON, JESSICA	819 S 3RD ST	SFR - Land Use Code 101	N/A - SFR	1	\$ 26.49
30-2340561-366368-0000	WITMER, SUSAN M	300 POPLAR ST	SFR - Land Use Code 101	N/A - SFR	1	\$ 26.49
30-2340574-366486-0000	TAYLOR, WARRREN S	301 POPLAR ST	SFR - Land Use Code 101	N/A - SFR	1	\$ 26.49
30-2340581-365541-0000	ARNOLD, HENRY J JR	815 S 3RD ST	SFR - Land Use Code 101	N/A - SFR	1	\$ 26.49
30-2340593-365627-0000	SHERIDAN, JENNIFER A	811 S 3RD ST	SFR - Land Use Code 101	N/A - SFR	1	\$ 26.49
30-2340607-366257-0000	KRAUSE, JEREMY J	609 S 3RD ST	SFR - Land Use Code 101	N/A - SFR	1	\$ 26.49
30-2340613-365593-0000	BENSING, ROBERT M JR	813 S 3RD ST	SFR - Land Use Code 101	N/A - SFR	1	\$ 26.49
30-2340617-366102-0000	KRISSINGER, WAYNE D	613 S 3RD ST	SFR - Land Use Code 101	N/A - SFR	1	\$ 26.49
30-2340621-366165-0000	JOHNSON, EDWARD W JR	611 S 3RD ST	SFR - Land Use Code 101	N/A - SFR	1	\$ 26.49
30-2340623-366036-0000	AURENTZ, RUSSELL E	615 S 3RD ST	SFR - Land Use Code 101	N/A - SFR	1	\$ 26.49
30-2340636-365633-0000	HAMPTON, BARBARA	809 S 3RD ST	SFR - Land Use Code 101	N/A - SFR	1	\$ 26.49
30-2340643-365651-0000	MATTHEW, GARY T	807 S 3RD ST	SFR - Land Use Code 101	N/A - SFR	1	\$ 26.49
30-2340657-365661-0000	MATTHEW, GARY T	805 S 3RD ST	SFR - Land Use Code 101	N/A - SFR	1	\$ 26.49
30-2340681-366775-0000	HOLLIS, MICHAEL P	504 S 3RD ST	SFR - Land Use Code 101	N/A - SFR	1	\$ 26.49
30-2340695-366650-0000	RODKEY, NATHAN T	510 S 3RD ST	SFR - Land Use Code 101	N/A - SFR	1	\$ 26.49
30-2340705-366583-0000	FLAHERTY, LISA M	512 S 3RD ST	SFR - Land Use Code 101	N/A - SFR	1	\$ 26.49
30-2340709-366492-0000	MACHAMER, DAVID M	211 POPLAR ST	SFR - Land Use Code 101	N/A - SFR	1	\$ 26.49
30-2340722-366385-0000	BLANDY, RICHARD K	210 POPLAR ST	SFR - Land Use Code 101	N/A - SFR	1	\$ 26.49
30-2340732-366166-0000	HELLER, ARTHUR J SR	612 S 3RD ST	SFR - Land Use Code 101	N/A - SFR	1	\$ 26.49
30-2340737-366285-0000	STROHM, THOMAS R	608 S 3RD ST	SFR - Land Use Code 101	N/A - SFR	1	\$ 26.49
30-2340743-366245-0000	STROHM, THOMAS R	610 S 3RD ST	SFR - Land Use Code 101	N/A - SFR	1	\$ 26.49
30-2340750-366070-0000	GARNET, PAUL R	614 S 3RD ST	SFR - Land Use Code 101	N/A - SFR	1	\$ 26.49
30-2340790-365588-0000	PETERS, KELLY J	810 S 3RD ST	SFR - Land Use Code 101	N/A - SFR	1	\$ 26.49
30-2340796-366391-0000	SHEPPS, TODD R	208 POPLAR ST	SFR - Land Use Code 101	N/A - SFR	1	\$ 26.49
30-2340799-365621-0000	HANG, QILEI	808 S 3RD ST	SFR - Land Use Code 101	N/A - SFR	1	\$ 26.49
30-2340806-365667-0000	JOHNSTON, DAVID R	804 S 3RD ST	SFR - Land Use Code 101	N/A - SFR	1	\$ 26.49
30-2340841-365630-0000	ARNOLD, KEVIN S	806 S 3RD ST	SFR - Land Use Code 101	N/A - SFR	1	\$ 26.49
30-2340848-365685-0000	HOSTETTER, JEREMY A	802 S 3RD ST	SFR - Land Use Code 101	N/A - SFR	1	\$ 26.49
30-2340859-366695-0000	MARTEL, JAMES C JR	509 NOBLE ST	SFR - Land Use Code 101	N/A - SFR	1	\$ 26.49
30-2340872-366263-0000	MAY, RODNEY D	611 NOBLE ST	SFR - Land Use Code 101	N/A - SFR	1	\$ 26.49
30-2340884-366198-0000	DUNDORE, PATRICIA A	615 NOBLE ST	SFR - Land Use Code 101	N/A - SFR	1	\$ 26.49
30-2340919-366798-0000	MCMURTRIE, SUZANNE M	505 NOBLE ST	SFR - Land Use Code 101	N/A - SFR	1	\$ 26.49
30-2340931-366746-0000	TURLEY, TIMOTHY J	507 NOBLE ST	SFR - Land Use Code 101	N/A - SFR	1	\$ 26.49

Appendix C: SOUTH LEBANON TOWNSHIP SCHEDULE OF IMPERVIOUS AREAS & ERUs FOR ALL PROPERTIES
Updated January 31, 2018 Using Data Effective January 4, 2018

Map Number	Property Owner	Situs Address	Property Occupant / Land Use	Impervious Sq.Ft.	ERUs @ 3,507 sf per	Fee @ \$26.49/ERU
30-2340933-366324-0000	STAUFFER, WENDY E	607 NOBLE ST	SFR - Land Use Code 101	N/A - SFR	1	\$ 26.49
30-2340952-366516-0000	BEILER, LINDA D	513 NOBLE ST	SFR - Land Use Code 101	N/A - SFR	1	\$ 26.49
30-2340956-366152-0000	ROUSE, FREDERICK R	619 NOBLE ST	SFR - Land Use Code 101	N/A - SFR	1	\$ 26.49
30-2340964-366311-0000	THOMAS, CHRISTIAN M	609 NOBLE ST	SFR - Land Use Code 101	N/A - SFR	1	\$ 26.49
30-2340984-366075-0000	KALEY, CHRISTOPHER B	201 VINE ST	SFR - Land Use Code 101	N/A - SFR	1	\$ 26.49
30-2340987-366138-0000	HAGGERTY, WESLEY A	621 NOBLE ST	SFR - Land Use Code 101	N/A - SFR	1	\$ 26.49
30-2340987-366192-0000	MAY, STANLEY R	617 NOBLE ST	SFR - Land Use Code 101	N/A - SFR	1	\$ 26.49
30-2341009-365959-0000	ECKERT, GEORGE L	701 NOBLE ST	SFR - Land Use Code 101	N/A - SFR	1	\$ 26.49
30-2341016-365903-0000	BATDORF, CHRISTOPHER A	705 NOBLE ST	SFR - Land Use Code 101	N/A - SFR	1	\$ 26.49
30-2341020-365856-0000	CLARK, JASON C	707 NOBLE ST	SFR - Land Use Code 101	N/A - SFR	1	\$ 26.49
30-2341024-365804-0000	HEVERLING, RICHARD H	709 NOBLE ST	SFR - Land Use Code 101	N/A - SFR	1	\$ 26.49
30-2341032-365618-0000	GILBERT, GEORGE M SR	801 NOBLE ST	SFR - Land Use Code 101	N/A - SFR	1	\$ 26.49
30-2341037-363292-0000	ZIMMERMAN, TONY L	25 WILHELM AVE	SFR - Land Use Code 101	N/A - SFR	1	\$ 26.49
30-2341040-366860-0000	DONMOYER, JOSHUA D	504 NOBLE ST	SFR - Land Use Code 101	N/A - SFR	1	\$ 26.49
30-2341048-366698-0000	WEABER, JUSTIN G	508 NOBLE ST	SFR - Land Use Code 101	N/A - SFR	1	\$ 26.49
30-2341054-361892-0000	CONNERS, CALVIN M JR	1491 CAMBRIDGE DR	SFR - Land Use Code 101	N/A - SFR	1	\$ 26.49
30-2341054-366606-0000	KREITZ, KENNETH L SR	510 NOBLE ST	SFR - Land Use Code 101	N/A - SFR	1	\$ 26.49
30-2341061-366516-0000	SMITH, JESSICA N	512 NOBLE ST	SFR - Land Use Code 101	N/A - SFR	1	\$ 26.49
30-2341065-361678-0000	LINGENFELTER, MICHAEL	5 STRATHFORD DR	SFR - Land Use Code 101	N/A - SFR	1	\$ 26.49
30-2341112-361767-0000	MABRY, STEVEN W	1 STRATHFORD DR	SFR - Land Use Code 101	N/A - SFR	1	\$ 26.49
30-2341120-361529-0000	WILLIAMS, TREVOR T	9 STRATHFORD DR	SFR - Land Use Code 101	N/A - SFR	1	\$ 26.49
30-2341120-363839-0000	PRUITT, WALTER R	24 FOXCHASE LN	SFR - Land Use Code 101	N/A - SFR	1	\$ 26.49
30-2341121-363918-0000	VALENTIN, JEFFREY J	22 FOXCHASE LN	SFR - Land Use Code 101	N/A - SFR	1	\$ 26.49
30-2341132-363757-0000	HELMECZI, LESTER D	26 FOXCHASE LN	SFR - Land Use Code 101	N/A - SFR	1	\$ 26.49
30-2341134-364000-0000	WITHERITE, REBECCA G	20 FOXCHASE LN	SFR - Land Use Code 101	N/A - SFR	1	\$ 26.49
30-2341136-363597-0000	REMLINGER, JOHN F JR	30 FOXCHASE LN	SFR - Land Use Code 101	N/A - SFR	1	\$ 26.49
30-2341142-363517-0000	KOONS, DEBRA M	32 FOXCHASE LN	SFR - Land Use Code 101	N/A - SFR	1	\$ 26.49
30-2341142-363673-0000	BUTTACAVOLI, CRAIG	28 FOXCHASE LN	SFR - Land Use Code 101	N/A - SFR	1	\$ 26.49
30-2341146-365696-0000	GINGRICH, KATHLEEN L	800 NOBLE ST	SFR - Land Use Code 101	N/A - SFR	1	\$ 26.49
30-2341147-365814-0000	ZIEGLER, MARY LOU	710 NOBLE ST	SFR - Land Use Code 101	N/A - SFR	1	\$ 26.49
30-2341154-363362-0000	THOMAS, AMANDA L	34 FOXCHASE LN	SFR - Land Use Code 101	N/A - SFR	1	\$ 26.49
30-2341159-365578-0000	HOFFMAN, BRYAN G	804 NOBLE ST	SFR - Land Use Code 101	N/A - SFR	1	\$ 26.49
30-2341173-365946-0000	EARP, RALPH NORMAN	100 VINE ST	SFR - Land Use Code 101	N/A - SFR	1	\$ 26.49
30-2341176-365449-0000	HUTTER, JEROME E JR	806 NOBLE ST	SFR - Land Use Code 101	N/A - SFR	1	\$ 26.49
30-2341177-364077-0000	KAWALER, ALINE COTE	18 FOXCHASE LN	SFR - Land Use Code 101	N/A - SFR	1	\$ 26.49
30-2341206-361174-0000	NEWHART, RONALD	21 STRATHFORD DR	SFR - Land Use Code 101	N/A - SFR	1	\$ 26.49
30-2341206-366282-0000	EARP, DOUGLAS N	613 S 2ND ST	SFR - Land Use Code 101	N/A - SFR	1	\$ 26.49
30-2341215-366132-0000	JEREMIAH, RUTH ANN	621 S 2ND ST	SFR - Land Use Code 101	N/A - SFR	1	\$ 26.49
30-2341217-366117-0000	SHIRK, ELAYNA M	623 S 2ND ST	SFR - Land Use Code 101	N/A - SFR	1	\$ 26.49
30-2341220-366064-0000	GOOD, GARY T	625 S 2ND ST	SFR - Land Use Code 101	N/A - SFR	1	\$ 26.49
30-2341227-364878-0000	DUNDORE, HERMAN W	918 NOBLE ST	SFR - Land Use Code 101	N/A - SFR	1	\$ 26.49
30-2341236-364960-0000	WATTAI, RONALD K	916 NOBLE ST	SFR - Land Use Code 101	N/A - SFR	1	\$ 26.49
30-2341241-361076-0000	GRIFFITH, JOHN R	25 STRATHFORD DR	SFR - Land Use Code 101	N/A - SFR	1	\$ 26.49
30-2341255-365710-0000	OHL, RICK	14 PRINCETON AVE	SFR - Land Use Code 101	N/A - SFR	1	\$ 26.49
30-2341260-364114-0000	NEUMAN, LARRY J	16 FOXCHASE LN	SFR - Land Use Code 101	N/A - SFR	1	\$ 26.49
30-2341292-363828-0000	CHASE, ANTHONY E	25 FOXCHASE LN	SFR - Land Use Code 101	N/A - SFR	1	\$ 26.49
30-2341294-363942-0000	KIRBY, ANN	19 FOXCHASE LN	SFR - Land Use Code 101	N/A - SFR	1	\$ 26.49
30-2341297-363681-0000	WOLF, THOMAS P	29 FOXCHASE LN	SFR - Land Use Code 101	N/A - SFR	1	\$ 26.49
30-2341305-366383-0000	VIRAMONTES, WENDY SUE	604 S 2ND ST	SFR - Land Use Code 101	N/A - SFR	1	\$ 26.49
30-2341308-366435-0000	BLESSING, ADAM L	600 S 2ND ST	SFR - Land Use Code 101	N/A - SFR	1	\$ 26.49
30-2341312-363572-0000	LIN, RONG XIANG	31 FOXCHASE LN	SFR - Land Use Code 101	N/A - SFR	1	\$ 26.49
30-2341313-363405-0000	BARLETT, THERESA A	35 FOXCHASE LN	SFR - Land Use Code 101	N/A - SFR	1	\$ 26.49
30-2341317-366535-0000	ARNOLD, MICHAEL E	23 POPLAR ST	SFR - Land Use Code 101	N/A - SFR	1	\$ 26.49
30-2341319-360834-0000	DIPIERRO, JOSEPH J	33 STRATHFORD DR	SFR - Land Use Code 101	N/A - SFR	1	\$ 26.49
30-2341331-366753-0000	WOODS EDGE LLC	580 S 2ND ST	SFR - Land Use Code 101	N/A - SFR	1	\$ 26.49
30-2341334-363270-0000	TAFT, DAVID H	15 WILHELM AVE	SFR - Land Use Code 101	N/A - SFR	1	\$ 26.49
30-2341337-366184-0000	FIRESTONE, DOUGLAS M	620 S 2ND ST	SFR - Land Use Code 101	N/A - SFR	1	\$ 26.49
30-2341341-366638-0000	WOODS EDGE LLC	590 S 2ND ST	SFR - Land Use Code 101	N/A - SFR	1	\$ 26.49
30-2341342-366077-0000	NOVOSEL, MICHAEL E	628 S 2ND ST	SFR - Land Use Code 101	N/A - SFR	1	\$ 26.49

Appendix C: SOUTH LEBANON TOWNSHIP SCHEDULE OF IMPERVIOUS AREAS & ERUs FOR ALL PROPERTIES
Updated January 31, 2018 Using Data Effective January 4, 2018

Map Number	Property Owner	Situs Address	Property Occupant / Land Use	Impervious Sq.Ft.	ERUs @ 3,507 sf per	Fee @ \$26.49/ERU
30-2341343-364118-0000	BERRESFORD, NATHANIEL JR	14 FOXCHASE LN	SFR - Land Use Code 101	N/A - SFR	1	\$ 26.49
30-2341358-360721-0000	ECKHART, GLEN A	37 STRATHFORD DR	SFR - Land Use Code 101	N/A - SFR	1	\$ 26.49
30-2341374-365827-0000	BOYD, FAY L	710 S 2ND ST	SFR - Land Use Code 101	N/A - SFR	1	\$ 26.49
30-2341381-363836-0000	NELSON, RICKY P	1 HUNTER CT	SFR - Land Use Code 101	N/A - SFR	1	\$ 26.49
30-2341381-365719-0000	ARNOLD, GREGORY T	712 S 2ND ST	SFR - Land Use Code 101	N/A - SFR	1	\$ 26.49
30-2341389-360588-0000	CHARLES, BRADFORD H	41 STRATHFORD DR	SFR - Land Use Code 101	N/A - SFR	1	\$ 26.49
30-2341392-363963-0000	SHULTZ, DAVID M	11 FOXCHASE LN	SFR - Land Use Code 101	N/A - SFR	1	\$ 26.49
30-2341398-363419-0000	HOSTETTER, SHELDON L	19 SOUTHFIELD RD	SFR - Land Use Code 101	N/A - SFR	1	\$ 26.49
30-2341403-363576-0000	WILLIAMS, TREVOR P JR	20 SOUTHFIELD RD	SFR - Land Use Code 101	N/A - SFR	1	\$ 26.49
30-2341410-365971-0000	WEABER, MICHAEL E	10 VINE ST	SFR - Land Use Code 101	N/A - SFR	1	\$ 26.49
30-2341419-366437-0000	BERRIOS, OBED	10 POPLAR ST	SFR - Land Use Code 101	N/A - SFR	1	\$ 26.49
30-2341421-364115-0000	WOLFE, MICHAEL F	12 FOXCHASE LN	SFR - Land Use Code 101	N/A - SFR	1	\$ 26.49
30-2341423-363269-0000	GEHMAN, KENNETH E	13 WILHELM AVE	SFR - Land Use Code 101	N/A - SFR	1	\$ 26.49
30-2341429-365618-0000	PAGAN-VERA, JOLEXI	716 S 2ND ST	SFR - Land Use Code 101	N/A - SFR	1	\$ 26.49
30-2341440-360490-0000	HOUSER, DENNIS L	45 STRATHFORD DR	SFR - Land Use Code 101	N/A - SFR	1	\$ 26.49
30-2341471-363701-0000	STROHM, THOMAS R	4 HUNTER CT	SFR - Land Use Code 101	N/A - SFR	1	\$ 26.49
30-2341477-363813-0000	HART, RICHARD L	2 HUNTER CT	SFR - Land Use Code 101	N/A - SFR	1	\$ 26.49
30-2341487-360377-0000	WATTS, GARY L	49 STRATHFORD DR	SFR - Land Use Code 101	N/A - SFR	1	\$ 26.49
30-2341487-363427-0000	PEREGOY, ROBERT C	17 SOUTHFIELD RD	SFR - Land Use Code 101	N/A - SFR	1	\$ 26.49
30-2341491-363963-0000	SANCHEZ, WILLIAM	9 FOXCHASE LN	SFR - Land Use Code 101	N/A - SFR	1	\$ 26.49
30-2341500-363574-0000	LOSER, JAMES G	16 SOUTHFIELD RD	SFR - Land Use Code 101	N/A - SFR	1	\$ 26.49
30-2341503-363274-0000	KAER, GRETCHEN R	11 WILHELM AVE	SFR - Land Use Code 101	N/A - SFR	1	\$ 26.49
30-2341503-365841-0000	MELLOTT, DENNIS G	9 PRINCETON AVE	SFR - Land Use Code 101	N/A - SFR	1	\$ 26.49
30-2341504-364112-0000	SMELTZER, WILLIAM W	10 FOXCHASE LN	SFR - Land Use Code 101	N/A - SFR	1	\$ 26.49
30-2341512-365740-0000	KARLI, SCOTT W	10 PRINCETON AVE	SFR - Land Use Code 101	N/A - SFR	1	\$ 26.49
30-2341530-362850-0000	THRAN, WILLIAM LEE	1111 S LINCOLN AVE	SFR - Land Use Code 101	N/A - SFR	1	\$ 26.49
30-2341533-366818-0000	WARLOW, DONALD CO-TRUST	585 S LINCOLN AVE	SFR - Land Use Code 101	N/A - SFR	1	\$ 26.49
30-2341539-366901-0000	THORNTON, DONALD	521 S LINCOLN AVE	SFR - Land Use Code 101	N/A - SFR	1	\$ 26.49
30-2341542-360627-0000	LEPONE, KENNETH	42 STRATHFORD DR	SFR - Land Use Code 101	N/A - SFR	1	\$ 26.49
30-2341557-360299-0000	KOEHLER, JOHN H L	53 STRATHFORD DR	SFR - Land Use Code 101	N/A - SFR	1	\$ 26.49
30-2341570-363429-0000	BANKO, CYRIL L	15 SOUTHFIELD RD	SFR - Land Use Code 101	N/A - SFR	1	\$ 26.49
30-2341570-366750-0000	SPANGLER, PAUL D	587 S LINCOLN AVE	SFR - Land Use Code 101	N/A - SFR	1	\$ 26.49
30-2341573-366650-0000	REICHENBACH, SCOTT R	591 S LINCOLN AVE	SFR - Land Use Code 101	N/A - SFR	1	\$ 26.49
30-2341577-366708-0000	RICHARDSON, DAVID S	589 S LINCOLN AVE	SFR - Land Use Code 101	N/A - SFR	1	\$ 26.49
30-2341578-366588-0000	DEANER, VINCENT W	595 S LINCOLN AVE	SFR - Land Use Code 101	N/A - SFR	1	\$ 26.49
30-2341580-364107-0000	STUART, ZACHARY D	8 FOXCHASE LN	SFR - Land Use Code 101	N/A - SFR	1	\$ 26.49
30-2341585-360015-0000	LEE, JESS A	110 MONTICELLO DR	SFR - Land Use Code 101	N/A - SFR	1	\$ 26.49
30-2341585-363279-0000	BORNEMANN, DAVID M	9 WILHELM AVE	SFR - Land Use Code 101	N/A - SFR	1	\$ 26.49
30-2341585-363612-0000	DAUBERT, FREDERICK V	12 SOUTHFIELD RD	SFR - Land Use Code 101	N/A - SFR	1	\$ 26.49
30-2341586-365751-0000	NICULCEA, REBECCA L	713 S LINCOLN AVE	SFR - Land Use Code 101	N/A - SFR	1	\$ 26.49
30-2341589-363826-0000	BRIGGS, KIMBERLY L	4 SOUTHFIELD RD	SFR - Land Use Code 101	N/A - SFR	1	\$ 26.49
30-2341589-365611-0000	MARTIN, MARVIN R	727 S LINCOLN AVE	SFR - Land Use Code 101	N/A - SFR	1	\$ 26.49
30-2341589-366544-0000	COLON, HIRAM ESTATE	599 S LINCOLN AVE	SFR - Land Use Code 101	N/A - SFR	1	\$ 26.49
30-2341595-364311-0000	NGUYEN, TRUNG	1009 S LINCOLN AVE	SFR - Land Use Code 101	N/A - SFR	1	\$ 26.49
30-2341598-363712-0000	MACLEAN, JOY A	8 SOUTHFIELD RD	SFR - Land Use Code 101	N/A - SFR	1	\$ 26.49
30-2341608-360185-0000	LAPOINTE, FREDERIC J	114 MONTICELLO DR	SFR - Land Use Code 101	N/A - SFR	1	\$ 26.49
30-2341610-366399-0000	LERCH, BARRY A	605 S LINCOLN AVE	SFR - Land Use Code 101	N/A - SFR	1	\$ 26.49
30-2341614-363117-0000	KRALL, AMY JO E	8 WILHELM AVE	SFR - Land Use Code 101	N/A - SFR	1	\$ 26.49
30-2341618-366453-0000	SHOLLY, BENJAMIN W	601 S LINCOLN AVE	SFR - Land Use Code 101	N/A - SFR	1	\$ 26.49
30-2341625-366309-0000	DIXON, SPENCE R	609 S LINCOLN AVE	SFR - Land Use Code 101	N/A - SFR	1	\$ 26.49
30-2341630-366350-0000	LUTZ, JOSHUA L	607 S LINCOLN AVE	SFR - Land Use Code 101	N/A - SFR	1	\$ 26.49
30-2341633-365614-0000	MARTIN, JERRY W	725 S LINCOLN AVE	SFR - Land Use Code 101	N/A - SFR	1	\$ 26.49
30-2341639-366246-0000	HORST, GARY Z	613 S LINCOLN AVE	SFR - Land Use Code 101	N/A - SFR	1	\$ 26.49
30-2341642-366265-0000	OBERHOLTZER, CLETUS	611 S LINCOLN AVE	SFR - Land Use Code 101	N/A - SFR	1	\$ 26.49
30-2341647-365612-0000	MARTIN, JERRY W	721 S LINCOLN AVE	SFR - Land Use Code 101	N/A - SFR	1	\$ 26.49
30-2341648-366215-0000	SCHOLL, THOMAS J	617 S LINCOLN AVE	SFR - Land Use Code 101	N/A - SFR	1	\$ 26.49
30-2341650-364823-0000	KAUFFMAN, MARK D	915 S LINCOLN AVE	SFR - Land Use Code 101	N/A - SFR	1	\$ 26.49
30-2341657-364115-0000	AIL, FRANKLIN	6 FOXCHASE LN	SFR - Land Use Code 101	N/A - SFR	1	\$ 26.49
30-2341657-366105-0000	MADDEN, PATRICIA A	621 S LINCOLN AVE	SFR - Land Use Code 101	N/A - SFR	1	\$ 26.49

Appendix C: SOUTH LEBANON TOWNSHIP SCHEDULE OF IMPERVIOUS AREAS & ERUs FOR ALL PROPERTIES
Updated January 31, 2018 Using Data Effective January 4, 2018

Map Number	Property Owner	Situs Address	Property Occupant / Land Use	Impervious Sq.Ft.	ERUs @ 3,507 sf per	Fee @ \$26.49/ERU
30-2341659-365612-0000	MARTIN, JERRY W	723 S LINCOLN AVE	SFR - Land Use Code 101	N/A - SFR	1	\$ 26.49
30-2341660-363280-0000	LINN, BERNARD C JR	7 WILHELM AVE	SFR - Land Use Code 101	N/A - SFR	1	\$ 26.49
30-2341661-363436-0000	GODLEVSKI, MELISSA	13 SOUTHFIELD RD	SFR - Land Use Code 101	N/A - SFR	1	\$ 26.49
30-2341672-366805-0000	OHL, RICK	584 S LINCOLN AVE	SFR - Land Use Code 101	N/A - SFR	1	\$ 26.49
30-2341673-365871-0000	RUHL, GEORGE E	709 S LINCOLN AVE	SFR - Land Use Code 101	N/A - SFR	1	\$ 26.49
30-2341673-366020-0000	FAIOLA, HERMAN M JR	701 S LINCOLN AVE	SFR - Land Use Code 101	N/A - SFR	1	\$ 26.49
30-2341687-364629-0000	WEDDLE, STEVEN M	1001 S LINCOLN AVE	SFR - Land Use Code 101	N/A - SFR	1	\$ 26.49
30-2341689-366668-0000	COBLE, ARTHUR J ETAL	590 S LINCOLN AVE	SFR - Land Use Code 101	N/A - SFR	1	\$ 26.49
30-2341689-366709-0000	PUTT, BRIAN J	588 S LINCOLN AVE	SFR - Land Use Code 101	N/A - SFR	1	\$ 26.49
30-2341690-361248-0000	REMLINGER, KERRY M	1538 CAMBRIDGE DR	SFR - Land Use Code 101	N/A - SFR	1	\$ 26.49
30-2341690-364402-0000	METZ, WILLIAM F JR	1007 S LINCOLN AVE	SFR - Land Use Code 101	N/A - SFR	1	\$ 26.49
30-2341698-360240-0000	BONNEVILLE, ROBERT G	57 STRATHFORD DR	SFR - Land Use Code 101	N/A - SFR	1	\$ 26.49
30-2341700-366591-0000	FORNEY, JASON W	596 S LINCOLN AVE	SFR - Land Use Code 101	N/A - SFR	1	\$ 26.49
30-2341701-365706-0000	AUMAN, BRIAN K	717 S LINCOLN AVE	SFR - Land Use Code 101	N/A - SFR	1	\$ 26.49
30-2341729-365312-0000	BLOUCH, ALLEN C JR	807 S LINCOLN AVE	SFR - Land Use Code 101	N/A - SFR	1	\$ 26.49
30-2341735-363846-0000	SWEIGART, ANTHONY S	3 SOUTHFIELD RD	SFR - Land Use Code 101	N/A - SFR	1	\$ 26.49
30-2341737-363503-0000	BEARE, JEFFREY	11 SOUTHFIELD RD	SFR - Land Use Code 101	N/A - SFR	1	\$ 26.49
30-2341737-366373-0000	OMELCHENKO, LYNN M	608 S LINCOLN AVE	SFR - Land Use Code 101	N/A - SFR	1	\$ 26.49
30-2341738-363756-0000	HELWIG, ALLEN F	5 SOUTHFIELD RD	SFR - Land Use Code 101	N/A - SFR	1	\$ 26.49
30-2341741-363285-0000	LIGHT, JOHN D	5 WILHELM AVE	SFR - Land Use Code 101	N/A - SFR	1	\$ 26.49
30-2341746-365265-0000	CHAPPEL, STEPHEN	809 S LINCOLN AVE	SFR - Land Use Code 101	N/A - SFR	1	\$ 26.49
30-2341747-362219-0000	SIEGRIST, TIMOTHY A	1115 S LINCOLN AVE	SFR - Land Use Code 101	N/A - SFR	1	\$ 26.49
30-2341747-364089-0000	BARRY, ROBERT S	4 FOXCHASE LN	SFR - Land Use Code 101	N/A - SFR	1	\$ 26.49
30-2341748-363940-0000	BENNETT, RICHARD E	1 SOUTHFIELD RD	SFR - Land Use Code 101	N/A - SFR	1	\$ 26.49
30-2341750-366295-0000	MONTGOMERY, VONNIE L	612 S LINCOLN AVE	SFR - Land Use Code 101	N/A - SFR	1	\$ 26.49
30-2341754-366215-0000	MILLER, MICHAEL W	616 S LINCOLN AVE	SFR - Land Use Code 101	N/A - SFR	1	\$ 26.49
30-2341756-363672-0000	KRAINSKI, RICHARD J	7 SOUTHFIELD RD	SFR - Land Use Code 101	N/A - SFR	1	\$ 26.49
30-2341757-360596-0000	WEABER, GALEN G	1591 CAMBRIDGE DR	SFR - Land Use Code 101	N/A - SFR	1	\$ 26.49
30-2341764-366135-0000	BRANDT, DAVID A	620 S LINCOLN AVE	SFR - Land Use Code 101	N/A - SFR	1	\$ 26.49
30-2341768-363570-0000	EVANS, TODD R	9 SOUTHFIELD RD	SFR - Land Use Code 101	N/A - SFR	1	\$ 26.49
30-2341774-366054-0000	FAIOLA, HERMAN	702 S LINCOLN AVE	SFR - Land Use Code 101	N/A - SFR	1	\$ 26.49
30-2341782-366438-0000	HORN, PATRICK D	10 E POPLAR ST	SFR - Land Use Code 101	N/A - SFR	1	\$ 26.49
30-2341790-364541-0000	MILLER, JOHN D	1003 S LINCOLN AVE	SFR - Land Use Code 101	N/A - SFR	1	\$ 26.49
30-2341802-365861-0000	DONLEY, ROBERT L	710 S LINCOLN AVE	SFR - Land Use Code 101	N/A - SFR	1	\$ 26.49
30-2341807-360842-0000	MOYER, GARY R	2 RUTHERFORD CIR	SFR - Land Use Code 101	N/A - SFR	1	\$ 26.49
30-2341818-365739-0000	WALTER, WILLIAM J JR	716 S LINCOLN AVE	SFR - Land Use Code 101	N/A - SFR	1	\$ 26.49
30-2341823-363288-0000	THRAPP, RICHARD W	3 WILHELM AVE	SFR - Land Use Code 101	N/A - SFR	1	\$ 26.49
30-2341824-366584-0000	HAMERSKY, STEPHANIE J	11 E POPLAR ST	SFR - Land Use Code 101	N/A - SFR	1	\$ 26.49
30-2341831-365648-0000	DULLEBAWN, JOHN A	720 S LINCOLN AVE	SFR - Land Use Code 101	N/A - SFR	1	\$ 26.49
30-2341839-363147-0000	YOU, VUTHEARA	1103 S LINCOLN AVE	SFR - Land Use Code 101	N/A - SFR	1	\$ 26.49
30-2341842-366456-0000	OZELLA, MARK A	12 E POPLAR ST	SFR - Land Use Code 101	N/A - SFR	1	\$ 26.49
30-2341844-365515-0000	MARTIN, SHAYA B	726 S LINCOLN AVE	SFR - Land Use Code 101	N/A - SFR	1	\$ 26.49
30-2341846-364108-0000	ROBINSON, ROBERT W	1021 S LINCOLN AVE	SFR - Land Use Code 101	N/A - SFR	1	\$ 26.49
30-2341846-365458-0000	MCKINNEY, LESLIE A	730 S LINCOLN AVE	SFR - Land Use Code 101	N/A - SFR	1	\$ 26.49
30-2341849-366831-0000	FAIOLA, YVETTE M	527 SMITH AVE	SFR - Land Use Code 101	N/A - SFR	1	\$ 26.49
30-2341856-364182-0000	BENDER, BRIAN J	1015 S LINCOLN AVE	SFR - Land Use Code 101	N/A - SFR	1	\$ 26.49
30-2341858-361092-0000	BECKER, MATTHEW A	5 RUTHERFORD CIR	SFR - Land Use Code 101	N/A - SFR	1	\$ 26.49
30-2341859-363940-0000	LYONS, FRANCIS P JR	1025 S LINCOLN AVE	SFR - Land Use Code 101	N/A - SFR	1	\$ 26.49
30-2341862-360369-0000	STEGALL, LARRY E	58 STRATHFORD DR	SFR - Land Use Code 101	N/A - SFR	1	\$ 26.49
30-2341862-362957-0000	HEYMAN, JULIUS S	1105 S LINCOLN AVE	SFR - Land Use Code 101	N/A - SFR	1	\$ 26.49
30-2341865-366758-0000	KELLER, ROBERT G	591 SMITH AVE	SFR - Land Use Code 101	N/A - SFR	1	\$ 26.49
30-2341869-366713-0000	DONTON, PAMELA A	593 SMITH AVE	SFR - Land Use Code 101	N/A - SFR	1	\$ 26.49
30-2341871-362762-0000	SHOWERS, BERANRD K III	1107 S LINCOLN AVE	SFR - Land Use Code 101	N/A - SFR	1	\$ 26.49
30-2341875-365368-0000	KLINE, JOHN B	800 S LINCOLN AVE	SFR - Land Use Code 101	N/A - SFR	1	\$ 26.49
30-2341878-365267-0000	MASON, GEORGE D	804 S LINCOLN AVE	SFR - Land Use Code 101	N/A - SFR	1	\$ 26.49
30-2341879-363848-0000	DEITZ, MARY J	1035 S LINCOLN AVE	SFR - Land Use Code 101	N/A - SFR	1	\$ 26.49
30-2341885-362645-0000	RILEY, MICHAEL W	1109 S LINCOLN AVE	SFR - Land Use Code 101	N/A - SFR	1	\$ 26.49
30-2341887-363766-0000	WEAVER, TERRY D	1045 S LINCOLN AVE	SFR - Land Use Code 101	N/A - SFR	1	\$ 26.49
30-2341891-365154-0000	SCHWEAR, BETTY M	808 S LINCOLN AVE	SFR - Land Use Code 101	N/A - SFR	1	\$ 26.49

Appendix C: SOUTH LEBANON TOWNSHIP SCHEDULE OF IMPERVIOUS AREAS & ERUs FOR ALL PROPERTIES
Updated January 31, 2018 Using Data Effective January 4, 2018

Map Number	Property Owner	Situs Address	Property Occupant / Land Use	Impervious Sq.Ft.	ERUs @ 3,507 sf per	Fee @ \$26.49/ERU
30-2341892-363674-0000	YIENGST, BRADLEY P	1055 S LINCOLN AVE	SFR - Land Use Code 101	N/A - SFR	1	\$ 26.49
30-2341893-365097-0000	TAKASAWA, REBECCA L	906 S LINCOLN AVE	SFR - Land Use Code 101	N/A - SFR	1	\$ 26.49
30-2341899-363508-0000	STANILLA, NATALIE J	1075 S LINCOLN AVE	SFR - Land Use Code 101	N/A - SFR	1	\$ 26.49
30-2341899-363587-0000	BACHMAN, THOMAS L	1065 S LINCOLN AVE	SFR - Land Use Code 101	N/A - SFR	1	\$ 26.49
30-2341900-365041-0000	RITCHIE, SUZANNE M	908 S LINCOLN AVE	SFR - Land Use Code 101	N/A - SFR	1	\$ 26.49
30-2341906-363315-0000	CANDELARIO, JOEL ADORPHO	1095 S LINCOLN AVE	SFR - Land Use Code 101	N/A - SFR	1	\$ 26.49
30-2341906-364921-0000	COOKE, MATTHEW R	912 S LINCOLN AVE	SFR - Land Use Code 101	N/A - SFR	1	\$ 26.49
30-2341909-363421-0000	MORRISSEY, DIANNE L	1085 S LINCOLN AVE	SFR - Land Use Code 101	N/A - SFR	1	\$ 26.49
30-2341911-366011-0000	NORDAI, JOSEPH C JR	11 E HERMAN AVE	SFR - Land Use Code 101	N/A - SFR	1	\$ 26.49
30-2341912-364866-0000	BLOUCH, DENNIS E	914 S LINCOLN AVE	SFR - Land Use Code 101	N/A - SFR	1	\$ 26.49
30-2341914-364983-0000	HAYES, ROBERT	910 S LINCOLN AVE	SFR - Land Use Code 101	N/A - SFR	1	\$ 26.49
30-2341917-366470-0000	REICHARD, CLARENCE R	16 E POPLAR ST	SFR - Land Use Code 101	N/A - SFR	1	\$ 26.49
30-2341920-364792-0000	WRIGHT, THOMAS J	916 S LINCOLN AVE	SFR - Land Use Code 101	N/A - SFR	1	\$ 26.49
30-2341921-366329-0000	ARNOLD, MICHAEL J	613 SMITH AVE	SFR - Land Use Code 101	N/A - SFR	1	\$ 26.49
30-2341927-365883-0000	GALLO, ROBERT	12 E HERMAN AVE	SFR - Land Use Code 101	N/A - SFR	1	\$ 26.49
30-2341929-360435-0000	PRICE, EDWARD W	1599 CAMBRIDGE DR	SFR - Land Use Code 101	N/A - SFR	1	\$ 26.49
30-2341932-364723-0000	PERSAUD, RAYMOND	920 S LINCOLN AVE	SFR - Land Use Code 101	N/A - SFR	1	\$ 26.49
30-2341939-366170-0000	CLENTIMACK, DIANE L	617 SMITH AVE	SFR - Land Use Code 101	N/A - SFR	1	\$ 26.49
30-2341946-364549-0000	SMITH, SUSAN C	1002 S LINCOLN AVE	SFR - Land Use Code 101	N/A - SFR	1	\$ 26.49
30-2341950-360659-0000	GARLICK, JAMES B	1590 CAMBRIDGE DR	SFR - Land Use Code 101	N/A - SFR	1	\$ 26.49
30-2341960-364484-0000	THOMSON, THOMAS A	1004 S LINCOLN AVE	SFR - Land Use Code 101	N/A - SFR	1	\$ 26.49
30-2341963-364612-0000	KEIPER, RICHARD J	1000 S LINCOLN AVE	SFR - Land Use Code 101	N/A - SFR	1	\$ 26.49
30-2341964-366038-0000	MYER, VERNON E	621 SMITH AVE	SFR - Land Use Code 101	N/A - SFR	1	\$ 26.49
30-2341975-364398-0000	DISSINGER, CAROL JEAN	1008 S LINCOLN AVE	SFR - Land Use Code 101	N/A - SFR	1	\$ 26.49
30-2341976-365468-0000	DIAZ, YAMAIRA J	5 RIDGE AVE	SFR - Land Use Code 101	N/A - SFR	1	\$ 26.49
30-2341984-366667-0000	STAHL, ROBERT J	594 SMITH AVE	SFR - Land Use Code 101	N/A - SFR	1	\$ 26.49
30-2341985-366788-0000	STEHMAN, WAYNE P	526 SMITH AVE	SFR - Land Use Code 101	N/A - SFR	1	\$ 26.49
30-2341988-365869-0000	GALLO, ROBERT	703 SMITH AVE	SFR - Land Use Code 101	N/A - SFR	1	\$ 26.49
30-2342000-365782-0000	GOUDY, FREDERICK M	705 SMITH AVE	SFR - Land Use Code 101	N/A - SFR	1	\$ 26.49
30-2342006-365720-0000	DEVITZ, JOSEPH K	707 SMITH AVE	SFR - Land Use Code 101	N/A - SFR	1	\$ 26.49
30-2342012-365647-0000	LUTZ, PHILIP A ETAL	711 SMITH AVE	SFR - Land Use Code 101	N/A - SFR	1	\$ 26.49
30-2342023-366476-0000	TSHUDY, DAVID J	20 E POPLAR ST	SFR - Land Use Code 101	N/A - SFR	1	\$ 26.49
30-2342030-365588-0000	HAMERSKY, MICHAEL R	715 SMITH AVE	SFR - Land Use Code 101	N/A - SFR	1	\$ 26.49
30-2342035-365480-0000	MAHOSKI, JAMES L	7 RIDGE AVE	SFR - Land Use Code 101	N/A - SFR	1	\$ 26.49
30-2342035-365529-0000	HOYER, JENNIFER DAWN	717 SMITH AVE	SFR - Land Use Code 101	N/A - SFR	1	\$ 26.49
30-2342048-365238-0000	RAUCH, MATTHEW D	811 SMITH AVE	SFR - Land Use Code 101	N/A - SFR	1	\$ 26.49
30-2342052-366351-0000	EISENHOWER, CRAIG D	614 SMITH AVE	SFR - Land Use Code 101	N/A - SFR	1	\$ 26.49
30-2342056-365383-0000	HAMILTON, JOAN M ETAL	801 SMITH AVE	SFR - Land Use Code 101	N/A - SFR	1	\$ 26.49
30-2342057-366278-0000	KIMMEL, JOSEPH G	616 SMITH AVE	SFR - Land Use Code 101	N/A - SFR	1	\$ 26.49
30-2342061-366627-0000	KRUMBINE, DAVID A	25 E POPLAR ST	SFR - Land Use Code 101	N/A - SFR	1	\$ 26.49
30-2342068-365302-0000	CARRERA, RICARDO J	805 SMITH AVE	SFR - Land Use Code 101	N/A - SFR	1	\$ 26.49
30-2342070-366199-0000	BLOUCH, DOROTHY V	618 SMITH AVE	SFR - Land Use Code 101	N/A - SFR	1	\$ 26.49
30-2342076-366139-0000	DUNDORE, JASON R	622 SMITH AVE	SFR - Land Use Code 101	N/A - SFR	1	\$ 26.49
30-2342081-366493-0000	SCHNEIDER, JOHN R	24 E POPLAR ST	SFR - Land Use Code 101	N/A - SFR	1	\$ 26.49
30-2342093-364949-0000	GLASHAUSER, JENNIFER E	911 SMITH AVE	SFR - Land Use Code 101	N/A - SFR	1	\$ 26.49
30-2342093-365007-0000	DUVAL, MARTIN A	909 SMITH AVE	SFR - Land Use Code 101	N/A - SFR	1	\$ 26.49
30-2342100-365096-0000	ALLWEIN, WILLIAM T	903 SMITH AVE	SFR - Land Use Code 101	N/A - SFR	1	\$ 26.49
30-2342103-364891-0000	KENT, GREGORY R	913 SMITH AVE	SFR - Land Use Code 101	N/A - SFR	1	\$ 26.49
30-2342110-364813-0000	VERNA, ANTHONY J SR	915 SMITH AVE	SFR - Land Use Code 101	N/A - SFR	1	\$ 26.49
30-2342112-364744-0000	BARNHOUSE, GRETA E	917 SMITH AVE	SFR - Land Use Code 101	N/A - SFR	1	\$ 26.49
30-2342125-364557-0000	HOLLINGER, DUSTIN	1003 SMITH AVE	SFR - Land Use Code 101	N/A - SFR	1	\$ 26.49
30-2342127-364625-0000	TUMILTY, MATTHEW DALE	1001 SMITH AVE	SFR - Land Use Code 101	N/A - SFR	1	\$ 26.49
30-2342132-365757-0000	MARGUT, LORI ELLEN	706 SMITH AVE	SFR - Land Use Code 101	N/A - SFR	1	\$ 26.49
30-2342147-364456-0000	BOLTZ, FREDERICK J	1009 SMITH AVE	SFR - Land Use Code 101	N/A - SFR	1	\$ 26.49
30-2342148-365878-0000	SMOKER, FRANK H JR	100 E HERMAN AVE	SFR - Land Use Code 101	N/A - SFR	1	\$ 26.49
30-2342156-365602-0000	SHIRK, NATHAN A	716 SMITH AVE	SFR - Land Use Code 101	N/A - SFR	1	\$ 26.49
30-2342156-365675-0000	BROOKS, JAMES M	710 SMITH AVE	SFR - Land Use Code 101	N/A - SFR	1	\$ 26.49
30-2342157-357878-0000	CRAUN, THOMAS L	41 EVERGREEN RD	SFR - Land Use Code 101	N/A - SFR	1	\$ 26.49
30-2342173-366486-0000	GROB, OKSANA	28 E POPLAR ST	SFR - Land Use Code 101	N/A - SFR	1	\$ 26.49

Appendix C: SOUTH LEBANON TOWNSHIP SCHEDULE OF IMPERVIOUS AREAS & ERUs FOR ALL PROPERTIES
Updated January 31, 2018 Using Data Effective January 4, 2018

Map Number	Property Owner	Situs Address	Property Occupant / Land Use	Impervious Sq.Ft.	ERUs @ 3,507 sf per	Fee @ \$26.49/ERU
30-2342174-360142-0000	VARDZIK, GEORGE J JR	101 PRINCETON PL	SFR - Land Use Code 101	N/A - SFR	1	\$ 26.49
30-2342180-364353-0000	ENDY, KEVIN L	1010 S LINCOLN AVE	SFR - Land Use Code 101	N/A - SFR	1	\$ 26.49
30-2342189-366649-0000	CARPENTER, NATALYA A	29 E POPLAR ST	SFR - Land Use Code 101	N/A - SFR	1	\$ 26.49
30-2342196-366907-0000	EBRIGHT, DAWN E	615 STATE DR	SFR - Land Use Code 101	N/A - SFR	1	\$ 26.49
30-2342205-357883-0000	CRAUN, THOMAS L	37 EVERGREEN RD	SFR - Land Use Code 101	N/A - SFR	1	\$ 26.49
30-2342206-360709-0000	ADAMS, MICHAEL D	138 MONTICELLO DR	SFR - Land Use Code 101	N/A - SFR	1	\$ 26.49
30-2342221-366853-0000	HOLLINGER, SHANE J	617 STATE DR	SFR - Land Use Code 101	N/A - SFR	1	\$ 26.49
30-2342226-366372-0000	CONRAD, KENNETH C	611 RENOVA AVE	SFR - Land Use Code 101	N/A - SFR	1	\$ 26.49
30-2342228-365350-0000	CARPENTER, DIANA E	20 RIDGE AVE	SFR - Land Use Code 101	N/A - SFR	1	\$ 26.49
30-2342231-365040-0000	SPALLONE, JOSEPH E	20 BERBEC AVE	SFR - Land Use Code 101	N/A - SFR	1	\$ 26.49
30-2342231-366489-0000	BASHAM, GEORGE JR	601 RENOVA AVE	SFR - Land Use Code 101	N/A - SFR	1	\$ 26.49
30-2342237-365246-0000	KERN, MICHAEL R	17 BERBEC AVE	SFR - Land Use Code 101	N/A - SFR	1	\$ 26.49
30-2342237-366058-0000	GEIB, DAVID R	105 E HERMAN AVE	SFR - Land Use Code 101	N/A - SFR	1	\$ 26.49
30-2342238-364957-0000	MARTIN, KERRY M	910 SMITH AVE	SFR - Land Use Code 101	N/A - SFR	1	\$ 26.49
30-2342238-366311-0000	RIVERA, HECTOR E	615 RENOVA AVE	SFR - Land Use Code 101	N/A - SFR	1	\$ 26.49
30-2342242-364849-0000	FAILS, MARC A	914 SMITH AVE	SFR - Land Use Code 101	N/A - SFR	1	\$ 26.49
30-2342249-366240-0000	DRUPP, MICHAEL L	617 RENOVA AVE	SFR - Land Use Code 101	N/A - SFR	1	\$ 26.49
30-2342254-366806-0000	GETTLE, CHARLES F	621 STATE DR	SFR - Land Use Code 101	N/A - SFR	1	\$ 26.49
30-2342256-366173-0000	DUEMLER, ELSIE MARGARET	619 RENOVA AVE	SFR - Land Use Code 101	N/A - SFR	1	\$ 26.49
30-2342263-364754-0000	RABOLD, PAUL H	916 SMITH AVE	SFR - Land Use Code 101	N/A - SFR	1	\$ 26.49
30-2342265-364670-0000	RISTENBATT, RALPH R JR	1000 SMITH AVE	SFR - Land Use Code 101	N/A - SFR	1	\$ 26.49
30-2342274-358024-0000	CRAUN, THOMAS L	35 EVERGREEN RD	SFR - Land Use Code 101	N/A - SFR	1	\$ 26.49
30-2342275-366743-0000	SMALL, JOHN W	623 STATE DR	SFR - Land Use Code 101	N/A - SFR	1	\$ 26.49
30-2342277-364528-0000	STROHM, THOMAS R	1004 SMITH AVE	SFR - Land Use Code 101	N/A - SFR	1	\$ 26.49
30-2342277-365102-0000	BASSELGIA, TODD W	22 BERBEC AVE	SFR - Land Use Code 101	N/A - SFR	1	\$ 26.49
30-2342277-365513-0000	LEVERICH, DANIELLE M	23 RIDGE AVE	SFR - Land Use Code 101	N/A - SFR	1	\$ 26.49
30-2342278-364597-0000	LOVELL, BRETT A	1002 SMITH AVE	SFR - Land Use Code 101	N/A - SFR	1	\$ 26.49
30-2342303-360307-0000	BEERS, JONATHAN R	1604 CAMBRIDGE DR	SFR - Land Use Code 101	N/A - SFR	1	\$ 26.49
30-2342307-359844-0000	PHILLIPS, KURT A	1617 CAMBRIDGE DR	SFR - Land Use Code 101	N/A - SFR	1	\$ 26.49
30-2342312-366673-0000	SAYLOR, DOLORES	627 STATE DR	SFR - Land Use Code 101	N/A - SFR	1	\$ 26.49
30-2342314-364324-0000	TICE, HAROLD J	1015 SMITH AVE	SFR - Land Use Code 101	N/A - SFR	1	\$ 26.49
30-2342319-364198-0000	ILGENFRITZ, BENJAMIN A	1019 WEISS AVE	SFR - Land Use Code 101	N/A - SFR	1	\$ 26.49
30-2342332-365379-0000	GALBRAITH, NEAL R	22 RIDGE AVE	SFR - Land Use Code 101	N/A - SFR	1	\$ 26.49
30-2342333-365238-0000	DAUB, VALERIE A	23 BERBEC AVE	SFR - Land Use Code 101	N/A - SFR	1	\$ 26.49
30-2342344-357891-0000	SNAVELY, E JERE	33 EVERGREEN RD	SFR - Land Use Code 101	N/A - SFR	1	\$ 26.49
30-2342349-365099-0000	ARNOLD, HENRY J JR	24 BERBEC AVE	SFR - Land Use Code 101	N/A - SFR	1	\$ 26.49
30-2342350-360588-0000	HOSTETTER, IRA E	139 MONTICELLO DR	SFR - Land Use Code 101	N/A - SFR	1	\$ 26.49
30-2342376-364470-0000	RISTENBATT, TODD M	11 HORST AVE	SFR - Land Use Code 101	N/A - SFR	1	\$ 26.49
30-2342379-366545-0000	SMITH-RHINE, BARBARA	701 STATE DR	SFR - Land Use Code 101	N/A - SFR	1	\$ 26.49
30-2342383-366175-0000	SPERAW, WALTER H JR	620 RENOVA AVE	SFR - Land Use Code 101	N/A - SFR	1	\$ 26.49
30-2342393-366090-0000	MCCABE, DENNIS J	624 RENOVA AVE	SFR - Land Use Code 101	N/A - SFR	1	\$ 26.49
30-2342395-364859-0000	PERINI, DENNIS J	911 DANIEL ST	SFR - Land Use Code 101	N/A - SFR	1	\$ 26.49
30-2342400-364969-0000	DENGLER, DENNIS A	909 DANIEL ST	SFR - Land Use Code 101	N/A - SFR	1	\$ 26.49
30-2342402-357895-0000	KNOWLES, CECILIA M	31 EVERGREEN RD	SFR - Land Use Code 101	N/A - SFR	1	\$ 26.49
30-2342405-365231-0000	SIMMERS, JANEL K	25 BERBEC AVE	SFR - Land Use Code 101	N/A - SFR	1	\$ 26.49
30-2342413-365096-0000	SMITH, ROBERT	26 BERBEC AVE	SFR - Land Use Code 101	N/A - SFR	1	\$ 26.49
30-2342449-364558-0000	ROOT, SCOTT A	17 HORST AVE	SFR - Land Use Code 101	N/A - SFR	1	\$ 26.49
30-2342451-366726-0000	LIGHT, NEIL F	700 STATE DR	SFR - Land Use Code 101	N/A - SFR	1	\$ 26.49
30-2342466-365227-0000	MILLER, DALE M	27 BERBEC AVE	SFR - Land Use Code 101	N/A - SFR	1	\$ 26.49
30-2342485-359886-0000	GETTLE, LEE A	1618 CAMBRIDGE DR	SFR - Land Use Code 101	N/A - SFR	1	\$ 26.49
30-2342485-365400-0000	KRAUSE, MICHAEL R J	36 RIDGE AVE	SFR - Land Use Code 101	N/A - SFR	1	\$ 26.49
30-2342486-364139-0000	BLAIR, TOMMIE S	1023 WEISS AVE	SFR - Land Use Code 101	N/A - SFR	1	\$ 26.49
30-2342489-366649-0000	WERTZ, DENNIS G SR	702 STATE DR	SFR - Land Use Code 101	N/A - SFR	1	\$ 26.49
30-2342490-364610-0000	FANCOVIC, ARLENE A	19 HORST AVE	SFR - Land Use Code 101	N/A - SFR	1	\$ 26.49
30-2342492-364295-0000	YEAGLEY, MICHAEL J	10 HORST AVE	SFR - Land Use Code 101	N/A - SFR	1	\$ 26.49
30-2342497-358052-0000	WIRE, ANDREW S	29 EVERGREEN RD	SFR - Land Use Code 101	N/A - SFR	1	\$ 26.49
30-2342511-359158-0000	FLEISCHER, ANDREW J	1641 CAMBRIDGE DR	SFR - Land Use Code 101	N/A - SFR	1	\$ 26.49
30-2342515-365540-0000	POFF, JOHN R	27 RIDGE AVE	SFR - Land Use Code 101	N/A - SFR	1	\$ 26.49
30-2342520-364864-0000	BERNARD, ALAN W	912 DANIEL ST	SFR - Land Use Code 101	N/A - SFR	1	\$ 26.49

Appendix C: SOUTH LEBANON TOWNSHIP SCHEDULE OF IMPERVIOUS AREAS & ERUs FOR ALL PROPERTIES
Updated January 31, 2018 Using Data Effective January 4, 2018

Map Number	Property Owner	Situs Address	Property Occupant / Land Use	Impervious Sq.Ft.	ERUs @ 3,507 sf per	Fee @ \$26.49/ERU
30-2342521-366593-0000	MOORE, NADINE A	706 STATE DR	SFR - Land Use Code 101	N/A - SFR	1	\$ 26.49
30-2342528-364429-0000	HARRELL, JUSTIN R	16 HORST AVE	SFR - Land Use Code 101	N/A - SFR	1	\$ 26.49
30-2342529-364948-0000	SNYDER, KATHLEEN	910 DANIEL ST	SFR - Land Use Code 101	N/A - SFR	1	\$ 26.49
30-2342537-364653-0000	DIETRICH, ALEXANDER DAVID	21 HORST AVE	SFR - Land Use Code 101	N/A - SFR	1	\$ 26.49
30-2342538-365073-0000	CAMASTA, THOMAS N JR	30 BERBEC AVE	SFR - Land Use Code 101	N/A - SFR	1	\$ 26.49
30-2342542-365233-0000	SWISHER, CLIFFORD JAY	29 BERBEC AVE	SFR - Land Use Code 101	N/A - SFR	1	\$ 26.49
30-2342544-355435-0000	LAICHA, JOSEPH PAUL	539 ZINNS MILL RD	SFR - Land Use Code 101	N/A - SFR	1	\$ 26.49
30-2342545-366549-0000	SPRINGBORN, CHARLES E	708 STATE DR	SFR - Land Use Code 101	N/A - SFR	1	\$ 26.49
30-2342561-366283-0000	WILLIS, CATHY J	713 STATE DR	SFR - Land Use Code 101	N/A - SFR	1	\$ 26.49
30-2342564-359019-0000	FLEISCHER, WILLIAM E	1645 CAMBRIDGE DR	SFR - Land Use Code 101	N/A - SFR	1	\$ 26.49
30-2342568-365393-0000	LAPE, DANA C	40 RIDGE AVE	SFR - Land Use Code 101	N/A - SFR	1	\$ 26.49
30-2342570-366750-0000	BERKHEIMER, TIMOTHY J	104 E POPLAR ST	SFR - Land Use Code 101	N/A - SFR	1	\$ 26.49
30-2342581-364472-0000	MARTINH, A DALE	18 HORST AVE	SFR - Land Use Code 101	N/A - SFR	1	\$ 26.49
30-2342583-364289-0000	ZENTZ, THOMAS L	1024 WEISS AVE	SFR - Land Use Code 101	N/A - SFR	1	\$ 26.49
30-2342586-366235-0000	VACHON, MEGAN L	715 STATE DR	SFR - Land Use Code 101	N/A - SFR	1	\$ 26.49
30-2342588-366476-0000	NGUYEN, ANH THU THAN	710 STATE DR	SFR - Land Use Code 101	N/A - SFR	1	\$ 26.49
30-2342589-364711-0000	KEATH, BRENDA F	23 HORST AVE	SFR - Land Use Code 101	N/A - SFR	1	\$ 26.49
30-2342610-355240-0000	STOUDT, MICHAEL D	535 ZINNS MILL RD	SFR - Land Use Code 101	N/A - SFR	1	\$ 26.49
30-2342611-358874-0000	DYREYES, ROBERTO R	1647 CAMBRIDGE DR	SFR - Land Use Code 101	N/A - SFR	1	\$ 26.49
30-2342611-366189-0000	ROOT, CYNTHIA J	717 STATE DR	SFR - Land Use Code 101	N/A - SFR	1	\$ 26.49
30-2342612-357977-0000	JOHNSON, BRENT A	25 EVERGREEN RD	SFR - Land Use Code 101	N/A - SFR	1	\$ 26.49
30-2342617-365568-0000	GETTLE, JAMES R	29 RIDGE AVE	SFR - Land Use Code 101	N/A - SFR	1	\$ 26.49
30-2342624-365223-0000	STRAUSER, RACHEL MARIE	31 BERBEC AVE	SFR - Land Use Code 101	N/A - SFR	1	\$ 26.49
30-2342626-358791-0000	SCHWARZ, ANTON	1649 CAMBRIDGE DR	SFR - Land Use Code 101	N/A - SFR	1	\$ 26.49
30-2342628-366761-0000	FIRESTINE, BRENT R	106 E POPLAR ST	SFR - Land Use Code 101	N/A - SFR	1	\$ 26.49
30-2342629-366140-0000	HOY, TRACY L	719 STATE DR	SFR - Land Use Code 101	N/A - SFR	1	\$ 26.49
30-2342638-359436-0000	MEYER, LYNN A	1634 CAMBRIDGE DR	SFR - Land Use Code 101	N/A - SFR	1	\$ 26.49
30-2342641-364759-0000	SCHAFEBOOK, STEVEN M	25 HORST AVE	SFR - Land Use Code 101	N/A - SFR	1	\$ 26.49
30-2342652-365835-0000	DONMOYER, DAVID L	729 STATE DR	SFR - Land Use Code 101	N/A - SFR	1	\$ 26.49
30-2342661-364869-0000	SHAY, BRUCE W	931 MARVIN AVE	SFR - Land Use Code 101	N/A - SFR	1	\$ 26.49
30-2342662-366633-0000	JOHNSON, BEVERLY A	703 S 1ST AVE	SFR - Land Use Code 101	N/A - SFR	1	\$ 26.49
30-2342667-365069-0000	SMITH, FERN B	905 MARVIN AVE	SFR - Land Use Code 101	N/A - SFR	1	\$ 26.49
30-2342674-364276-0000	PELLMAN, DANIEL A	1026 WEISS AVE	SFR - Land Use Code 101	N/A - SFR	1	\$ 26.49
30-2342675-364069-0000	HAINS, TIMOTHY C	9 KLEIN AVE	SFR - Land Use Code 101	N/A - SFR	1	\$ 26.49
30-2342684-365218-0000	HEISEY, HELENE E	33 BERBEC AVE	SFR - Land Use Code 101	N/A - SFR	1	\$ 26.49
30-2342691-364609-0000	GIBSON, LYNNWOOD G	1003 MARVIN AVE	SFR - Land Use Code 101	N/A - SFR	1	\$ 26.49
30-2342693-366592-0000	DEJONG, ROBERT W	705 S 1ST AVE	SFR - Land Use Code 101	N/A - SFR	1	\$ 26.49
30-2342696-365604-0000	KREISER, KAREN L	37 RIDGE AVE	SFR - Land Use Code 101	N/A - SFR	1	\$ 26.49
30-2342702-359314-0000	REDINGER, DOUGLAS E	1638 CAMBRIDGE DR	SFR - Land Use Code 101	N/A - SFR	1	\$ 26.49
30-2342710-359105-0000	DRAIN, THOMAS B	29 OXFORD DR	SFR - Land Use Code 101	N/A - SFR	1	\$ 26.49
30-2342712-365959-0000	FLOWERS, ERIC W	725 STATE DR	SFR - Land Use Code 101	N/A - SFR	1	\$ 26.49
30-2342713-364539-0000	LEPINE, BERNARD J	1005 MARVIN AVE	SFR - Land Use Code 101	N/A - SFR	1	\$ 26.49
30-2342721-365456-0000	VELEZ, HECTOR	44 RIDGE AVE	SFR - Land Use Code 101	N/A - SFR	1	\$ 26.49
30-2342729-366535-0000	ARTZ, ASHLEY M	707 S 1ST AVE	SFR - Land Use Code 101	N/A - SFR	1	\$ 26.49
30-2342737-366351-0000	ALBERT, KEVIN T SR	718 STATE DR	SFR - Land Use Code 101	N/A - SFR	1	\$ 26.49
30-2342740-364497-0000	CARR, FREDERICK	1007 MARVIN AVE	SFR - Land Use Code 101	N/A - SFR	1	\$ 26.49
30-2342750-365280-0000	BAUM, RAYMOND F	35 BERBEC AVE	SFR - Land Use Code 101	N/A - SFR	1	\$ 26.49
30-2342751-365908-0000	DONMOYER, DAVID L	727 STATE DR	SFR - Land Use Code 101	N/A - SFR	1	\$ 26.49
30-2342754-366779-0000	MCQUINN, MARLION	110 E POPLAR ST	SFR - Land Use Code 101	N/A - SFR	1	\$ 26.49
30-2342755-358963-0000	MARTINEZ, BENJAMIN A	30 OXFORD DR	SFR - Land Use Code 101	N/A - SFR	1	\$ 26.49
30-2342761-357928-0000	WEISER, DAVID L	23 EVERGREEN RD	SFR - Land Use Code 101	N/A - SFR	1	\$ 26.49
30-2342764-364444-0000	BOMGARDNER, ALAN W	1009 MARVIN AVE	SFR - Land Use Code 101	N/A - SFR	1	\$ 26.49
30-2342772-358076-0000	SMITH, KELLY	21 EVERGREEN RD	SFR - Land Use Code 101	N/A - SFR	1	\$ 26.49
30-2342773-365485-0000	FAKE, GLORIA J	46 RIDGE AVE	SFR - Land Use Code 101	N/A - SFR	1	\$ 26.49
30-2342774-366458-0000	PARISE, THOMAS A	709 S 1ST AVE	SFR - Land Use Code 101	N/A - SFR	1	\$ 26.49
30-2342783-358639-0000	EBERSOLE, DELWYN C	30 MONTICELLO DR	SFR - Land Use Code 101	N/A - SFR	1	\$ 26.49
30-2342802-354998-0000	LAICHA, SCOTT C	540 ZINNS MILL RD	SFR - Land Use Code 101	N/A - SFR	1	\$ 26.49
30-2342802-358820-0000	CRUZ, RIZALINO S	29 MONTICELLO DR	SFR - Land Use Code 101	N/A - SFR	1	\$ 26.49
30-2342804-363819-0000	HOSTETTER, ELLIS L	11 KLEIN AVE	SFR - Land Use Code 101	N/A - SFR	1	\$ 26.49

Appendix C: SOUTH LEBANON TOWNSHIP SCHEDULE OF IMPERVIOUS AREAS & ERUs FOR ALL PROPERTIES
Updated January 31, 2018 Using Data Effective January 4, 2018

Map Number	Property Owner	Situs Address	Property Occupant / Land Use	Impervious Sq.Ft.	ERUs @ 3,507 sf per	Fee @ \$26.49/ERU
30-2342805-364347-0000	WEIDMAN, JOHN A	1009 A MARVIN AVE	SFR - Land Use Code 101	N/A - SFR	1	\$ 26.49
30-2342809-359130-0000	DALE, EDWARD R	27 OXFORD DR	SFR - Land Use Code 101	N/A - SFR	1	\$ 26.49
30-2342812-364696-0000	CLAY, DOROTHY J	22 HORST AVE	SFR - Land Use Code 101	N/A - SFR	1	\$ 26.49
30-2342813-365180-0000	DAUBERT, JASON	902 MARVIN AVE	SFR - Land Use Code 101	N/A - SFR	1	\$ 26.49
30-2342815-366644-0000	WYSE, JONATHAN M	702 S 1ST AVE	SFR - Land Use Code 101	N/A - SFR	1	\$ 26.49
30-2342815-366788-0000	DHUPERIOR, MILDRED	112 E POPLAR ST	SFR - Land Use Code 101	N/A - SFR	1	\$ 26.49
30-2342817-365783-0000	BOWMAN, SHIRLEY A	735 STATE DR	SFR - Land Use Code 101	N/A - SFR	1	\$ 26.49
30-2342822-364862-0000	THOMAS, ROBERT	29 HORST AVE	SFR - Land Use Code 101	N/A - SFR	1	\$ 26.49
30-2342823-357935-0000	MORINGLAN, JOSE L	19 EVERGREEN RD	SFR - Land Use Code 101	N/A - SFR	1	\$ 26.49
30-2342823-363946-0000	EBERSOLE, AUSTIN J	14 KLEIN AVE	SFR - Land Use Code 101	N/A - SFR	1	\$ 26.49
30-2342825-364110-0000	GOODMAN, SANDRA L	1029 WEISS AVE	SFR - Land Use Code 101	N/A - SFR	1	\$ 26.49
30-2342828-365749-0000	HAMILTON, WILLIAM J	737 STATE DR	SFR - Land Use Code 101	N/A - SFR	1	\$ 26.49
30-2342835-364278-0000	WERTH, EDWARD J	1011 MARVIN AVE	SFR - Land Use Code 101	N/A - SFR	1	\$ 26.49
30-2342851-366575-0000	ALONZO, GREGORY A	706 S 1ST AVE	SFR - Land Use Code 101	N/A - SFR	1	\$ 26.49
30-2342853-364596-0000	BAYLOR, LEE DAVID JR	1006 MARVIN AVE	SFR - Land Use Code 101	N/A - SFR	1	\$ 26.49
30-2342866-358983-0000	MORRISSEY, KATHE R	28 OXFORD DR	SFR - Land Use Code 101	N/A - SFR	1	\$ 26.49
30-2342867-357937-0000	MIDWAY CHURCH OF THE BRETHREN	15 EVERGREEN RD	SFR - Land Use Code 101	N/A - SFR	1	\$ 26.49
30-2342869-366768-0000	OHL, RICK A	114 E POPLAR ST	SFR - Land Use Code 101	N/A - SFR	1	\$ 26.49
30-2342871-365654-0000	HORNEY, ROBERT J SR	739 STATE DR	SFR - Land Use Code 101	N/A - SFR	1	\$ 26.49
30-2342872-364734-0000	SMITH, NICOLE E	26 HORST AVE	SFR - Land Use Code 101	N/A - SFR	1	\$ 26.49
30-2342873-363955-0000	DONLEY, THOMAS P	16 KLEIN AVE	SFR - Land Use Code 101	N/A - SFR	1	\$ 26.49
30-2342880-363835-0000	SERRANO, PEDRO	15 KLEIN AVE	SFR - Land Use Code 101	N/A - SFR	1	\$ 26.49
30-2342883-366517-0000	ULRICH, ADAM	708 S 1ST AVE	SFR - Land Use Code 101	N/A - SFR	1	\$ 26.49
30-2342895-364151-0000	KLINGER, JENNIFER E	1013 MARVIN AVE	SFR - Land Use Code 101	N/A - SFR	1	\$ 26.49
30-2342901-364508-0000	BOMGARDNER, MELVIN I	1008 MARVIN AVE	SFR - Land Use Code 101	N/A - SFR	1	\$ 26.49
30-2342904-364911-0000	FRANTZ, DAVID L	31 HORST AVE	SFR - Land Use Code 101	N/A - SFR	1	\$ 26.49
30-2342918-365567-0000	BRANDT, LARRY J	801 STATE DR	SFR - Land Use Code 101	N/A - SFR	1	\$ 26.49
30-2342923-364446-0000	SHOLLY, AURORA	1010 MARVIN AVE	SFR - Land Use Code 101	N/A - SFR	1	\$ 26.49
30-2342924-359168-0000	TEMPLIN, IRENE L	25 OXFORD DR	SFR - Land Use Code 101	N/A - SFR	1	\$ 26.49
30-2342925-363964-0000	BARLETT, WILLIAM R JR	18 KLEIN AVE	SFR - Land Use Code 101	N/A - SFR	1	\$ 26.49
30-2342929-364099-0000	GUARDIOLA, DORIS	1015 MARVIN AVE	SFR - Land Use Code 101	N/A - SFR	1	\$ 26.49
30-2342930-366802-0000	MYERS, GORDON D	116 E POPLAR ST	SFR - Land Use Code 101	N/A - SFR	1	\$ 26.49
30-2342932-366456-0000	GUARE, JAMES P	710 S 1ST AVE	SFR - Land Use Code 101	N/A - SFR	1	\$ 26.49
30-2342935-364778-0000	CARMONA, JOSE G	30 HORST AVE	SFR - Land Use Code 101	N/A - SFR	1	\$ 26.49
30-2342946-363843-0000	LOUDEN, EDWARD A	17 KLEIN AVE	SFR - Land Use Code 101	N/A - SFR	1	\$ 26.49
30-2342953-358667-0000	GAMBLE, HARRY G	28 MONTICELLO DR	SFR - Land Use Code 101	N/A - SFR	1	\$ 26.49
30-2342966-364363-0000	MASEMORE, IVA E	1012 MARVIN AVE	SFR - Land Use Code 101	N/A - SFR	1	\$ 26.49
30-2342968-359025-0000	KRAUSE, MICHAEL A	26 OXFORD DR	SFR - Land Use Code 101	N/A - SFR	1	\$ 26.49
30-2342968-366681-0000	HANNER, DAVID P	701 S 2ND AVE	SFR - Land Use Code 101	N/A - SFR	1	\$ 26.49
30-2342974-364955-0000	STERNER, REBECCA L	35 HORST AVE	SFR - Land Use Code 101	N/A - SFR	1	\$ 26.49
30-2342976-363973-0000	KRISTICH, MATTHEW J	20 KLEIN AVE	SFR - Land Use Code 101	N/A - SFR	1	\$ 26.49
30-2342976-365447-0000	DIJOHNSON, FRANK C	805 STATE DR	SFR - Land Use Code 101	N/A - SFR	1	\$ 26.49
30-2342984-359354-0000	KELLER, PHILIP L	1641 S LINCOLN AVE	SFR - Land Use Code 101	N/A - SFR	1	\$ 26.49
30-2342992-364290-0000	GROVE, TIMOTHY S	1014 MARVIN AVE	SFR - Land Use Code 101	N/A - SFR	1	\$ 26.49
30-2342997-364811-0000	EDWARDS, JEFFREY S	34 HORST AVE	SFR - Land Use Code 101	N/A - SFR	1	\$ 26.49
30-2343000-366623-0000	PALOGIANNIDIS, ALAXANDROS	703 S 2ND AVE	SFR - Land Use Code 101	N/A - SFR	1	\$ 26.49
30-2343004-363843-0000	READINGER, KEITH L	19 KLEIN AVE	SFR - Land Use Code 101	N/A - SFR	1	\$ 26.49
30-2343023-358884-0000	BORUSKY, PAUL E	25 MONTICELLO DR	SFR - Land Use Code 101	N/A - SFR	1	\$ 26.49
30-2343024-359217-0000	VIOZZI, VINCENT N	21 OXFORD DR	SFR - Land Use Code 101	N/A - SFR	1	\$ 26.49
30-2343036-366565-0000	KOVACH, WILLIAM A	705 S 2ND AVE	SFR - Land Use Code 101	N/A - SFR	1	\$ 26.49
30-2343040-364214-0000	TODD, PATTY J	1016 MARVIN AVE	SFR - Land Use Code 101	N/A - SFR	1	\$ 26.49
30-2343043-365613-0000	SPECK, DONALD L	802 STATE DR	SFR - Land Use Code 101	N/A - SFR	1	\$ 26.49
30-2343050-365005-0000	GILLHOOLLEY, BERNARD J	37 HORST AVE	SFR - Land Use Code 101	N/A - SFR	1	\$ 26.49
30-2343057-364679-0000	BEARE, JESSE R	1009 FRANKLIN AVE	SFR - Land Use Code 101	N/A - SFR	1	\$ 26.49
30-2343059-366805-0000	RONAY, KAREN L	214 E POPLAR ST	SFR - Land Use Code 101	N/A - SFR	1	\$ 26.49
30-2343061-364122-0000	FOLLETT, KATHY L	1018 MARVIN AVE	SFR - Land Use Code 101	N/A - SFR	1	\$ 26.49
30-2343063-366509-0000	ELSHAUG, MONICA L	707 S 2ND AVE	SFR - Land Use Code 101	N/A - SFR	1	\$ 26.49
30-2343071-357115-0000	WINE, ROBERT K	20 ROCHERTY RD	SFR - Land Use Code 101	N/A - SFR	1	\$ 26.49
30-2343071-363868-0000	PYLES, JESSE M	21 KLEIN AVE	SFR - Land Use Code 101	N/A - SFR	1	\$ 26.49

Appendix C: SOUTH LEBANON TOWNSHIP SCHEDULE OF IMPERVIOUS AREAS & ERUs FOR ALL PROPERTIES
Updated January 31, 2018 Using Data Effective January 4, 2018

Map Number	Property Owner	Situs Address	Property Occupant / Land Use	Impervious Sq.Ft.	ERUs @ 3,507 sf per	Fee @ \$26.49/ERU
30-2343071-365555-0000	KIRSCH, JOSEPH J	804 STATE DR	SFR - Land Use Code 101	N/A - SFR	1	\$ 26.49
30-2343079-358705-0000	GINGRICH, KENNETH J	26 MONTICELLO DR	SFR - Land Use Code 101	N/A - SFR	1	\$ 26.49
30-2343086-364601-0000	SHEFFEY, MARY V	1011 FRANKLIN AVE	SFR - Land Use Code 101	N/A - SFR	1	\$ 26.49
30-2343093-359064-0000	LONG, WILLIAM H II	20 OXFORD DR	SFR - Land Use Code 101	N/A - SFR	1	\$ 26.49
30-2343101-364036-0000	BICKSLER, WILLIAM R	1020 MARVIN AVE	SFR - Land Use Code 101	N/A - SFR	1	\$ 26.49
30-2343103-366462-0000	KRALL, LAWRENCE	709 S 2ND AVE	SFR - Land Use Code 101	N/A - SFR	1	\$ 26.49
30-2343109-365492-0000	HERSHEY, MELVIN D III	806 STATE DR	SFR - Land Use Code 101	N/A - SFR	1	\$ 26.49
30-2343113-364530-0000	WHITE, NATALIE J	1015 FRANKLIN AVE	SFR - Land Use Code 101	N/A - SFR	1	\$ 26.49
30-2343114-366695-0000	LAWSON, JAMES	704 S 2ND AVE	SFR - Land Use Code 101	N/A - SFR	1	\$ 26.49
30-2343131-363900-0000	JONES, LAURIE A	23 KLEIN AVE	SFR - Land Use Code 101	N/A - SFR	1	\$ 26.49
30-2343132-366818-0000	SNADER-BERRY, BETTY JO	220 E POPLAR ST	SFR - Land Use Code 101	N/A - SFR	1	\$ 26.49
30-2343146-358962-0000	TELLADO, JOSE	1703 S LINCOLN AVE	SFR - Land Use Code 101	N/A - SFR	1	\$ 26.49
30-2343146-364469-0000	DARKES, CHARLES H	1017 FRANKLIN AVE	SFR - Land Use Code 101	N/A - SFR	1	\$ 26.49
30-2343152-366625-0000	DECHERT, HOMER R JR	708 S 2ND AVE	SFR - Land Use Code 101	N/A - SFR	1	\$ 26.49
30-2343153-364782-0000	BEARD, JEFFREY E	1006 FRANKLIN AVE	SFR - Land Use Code 101	N/A - SFR	1	\$ 26.49
30-2343153-364851-0000	LANDIS, TAMMY J	38 HORST AVE	SFR - Land Use Code 101	N/A - SFR	1	\$ 26.49
30-2343159-365077-0000	ZENTZ, THOMAS L	39 HORST AVE	SFR - Land Use Code 101	N/A - SFR	1	\$ 26.49
30-2343168-364417-0000	WAGNER, EDWARD F	1019 FRANKLIN AVE	SFR - Land Use Code 101	N/A - SFR	1	\$ 26.49
30-2343171-365364-0000	ANTHONY, FRANK D	900 STATE DR	SFR - Land Use Code 101	N/A - SFR	1	\$ 26.49
30-2343176-365678-0000	MARINKOV, GARY M	807 S 1ST AVE	SFR - Land Use Code 101	N/A - SFR	1	\$ 26.49
30-2343178-364727-0000	SPEARAW, WILLIAM S	1008 FRANKLIN AVE	SFR - Land Use Code 101	N/A - SFR	1	\$ 26.49
30-2343184-366568-0000	GUERRISI, NICOLE M	712 S 2ND AVE	SFR - Land Use Code 101	N/A - SFR	1	\$ 26.49
30-2343188-364358-0000	ERDMAN, TIMOTHY M	1021 FRANKLIN AVE	SFR - Land Use Code 101	N/A - SFR	1	\$ 26.49
30-2343195-363766-0000	PYLES, JESSE M	10 PINE AVE	SFR - Land Use Code 101	N/A - SFR	1	\$ 26.49
30-2343201-364675-0000	DARKES, DAWN M	1010 FRANKLIN AVE	SFR - Land Use Code 101	N/A - SFR	1	\$ 26.49
30-2343204-365627-0000	JORDAN, CECELIA MARIE	809 S 1ST AVE	SFR - Land Use Code 101	N/A - SFR	1	\$ 26.49
30-2343206-365303-0000	ROTH, KEITH A	902 STATE DR	SFR - Land Use Code 101	N/A - SFR	1	\$ 26.49
30-2343216-364311-0000	COTTON, BARBARA J	1023 FRANKLIN AVE	SFR - Land Use Code 101	N/A - SFR	1	\$ 26.49
30-2343228-363945-0000	ZVORSKY, VINCENT C	25 KLEIN AVE	SFR - Land Use Code 101	N/A - SFR	1	\$ 26.49
30-2343230-364623-0000	SNITZER, WASSIL	1014 FRANKLIN AVE	SFR - Land Use Code 101	N/A - SFR	1	\$ 26.49
30-2343233-365568-0000	ULRICH, ADAM D	811 S 1ST AVE	SFR - Land Use Code 101	N/A - SFR	1	\$ 26.49
30-2343235-364262-0000	BIRLI, JOHN S	1025 FRANKLIN AVE	SFR - Land Use Code 101	N/A - SFR	1	\$ 26.49
30-2343238-358764-0000	HERMANN, GERALD F	1725 S LINCOLN AVE	SFR - Land Use Code 101	N/A - SFR	1	\$ 26.49
30-2343240-365245-0000	KINGSMOOR ASSET HOLDING TRUST	904 STATE DR	SFR - Land Use Code 101	N/A - SFR	1	\$ 26.49
30-2343244-364914-0000	GETZ, DAVID B	40 HORST AVE	SFR - Land Use Code 101	N/A - SFR	1	\$ 26.49
30-2343258-364208-0000	DITZLER, HERBERT E	1027 FRANKLIN AVE	SFR - Land Use Code 101	N/A - SFR	1	\$ 26.49
30-2343265-364545-0000	BOOTH, ALBERT J	1016 FRANKLIN AVE	SFR - Land Use Code 101	N/A - SFR	1	\$ 26.49
30-2343273-364152-0000	VERNA, GARY A JR	1029 FRANKLIN AVE	SFR - Land Use Code 101	N/A - SFR	1	\$ 26.49
30-2343280-363855-0000	BARKER, GEORGE M	9 PINE AVE	SFR - Land Use Code 101	N/A - SFR	1	\$ 26.49
30-2343285-363987-0000	NEWMAN, EMILY J	27 KLEIN AVE	SFR - Land Use Code 101	N/A - SFR	1	\$ 26.49
30-2343296-365445-0000	HERSHEY, JOSEPH W	104 BERBEC AVE	SFR - Land Use Code 101	N/A - SFR	1	\$ 26.49
30-2343299-364852-0000	DOUPLE, EARL H SR	1005 STATE DR	SFR - Land Use Code 101	N/A - SFR	1	\$ 26.49
30-2343300-364466-0000	LUVISI, JOHN W	1018 FRANKLIN AVE	SFR - Land Use Code 101	N/A - SFR	1	\$ 26.49
30-2343302-365757-0000	MILLER, MARY E	806 S 1ST AVE	SFR - Land Use Code 101	N/A - SFR	1	\$ 26.49
30-2343316-363815-0000	CONFAIR, RAYMOND J SR	11 PINE AVE	SFR - Land Use Code 101	N/A - SFR	1	\$ 26.49
30-2343326-364406-0000	ARNOLD, ZACHARY M	1020 FRANKLIN AVE	SFR - Land Use Code 101	N/A - SFR	1	\$ 26.49
30-2343331-365696-0000	ILGENFRITZ, THOMAS N	810 S 1ST AVE	SFR - Land Use Code 101	N/A - SFR	1	\$ 26.49
30-2343332-365394-0000	SARIK, MICHAEL A	903 S 1ST AVE	SFR - Land Use Code 101	N/A - SFR	1	\$ 26.49
30-2343333-364793-0000	HARDY, ROBERT S III	1007 STATE DR	SFR - Land Use Code 101	N/A - SFR	1	\$ 26.49
30-2343336-364015-0000	TESCHÉ, JASON D	29 KLEIN AVE	SFR - Land Use Code 101	N/A - SFR	1	\$ 26.49
30-2343336-365132-0000	RUIZ, DAVID	101 HORST AVE	SFR - Land Use Code 101	N/A - SFR	1	\$ 26.49
30-2343350-366426-0000	ARNOLD, CHRISTIN M	729 S 3RD AVE	SFR - Land Use Code 101	N/A - SFR	1	\$ 26.49
30-2343353-364341-0000	MAY, RODNEY D	1022 FRANKLIN AVE	SFR - Land Use Code 101	N/A - SFR	1	\$ 26.49
30-2343355-365647-0000	BRYANT, CHARLES L JR	812 S 1ST AVE	SFR - Land Use Code 101	N/A - SFR	1	\$ 26.49
30-2343363-364737-0000	OHL, MICHAEL S	1009 STATE DR	SFR - Land Use Code 101	N/A - SFR	1	\$ 26.49
30-2343381-364280-0000	DISSINGER, DONALD A	1024 FRANKLIN AVE	SFR - Land Use Code 101	N/A - SFR	1	\$ 26.49
30-2343385-363860-0000	LITZ, TINA M	13 PINE AVE	SFR - Land Use Code 101	N/A - SFR	1	\$ 26.49
30-2343386-364042-0000	DEBOARD, BILLIE JO	31 KLEIN AVE	SFR - Land Use Code 101	N/A - SFR	1	\$ 26.49
30-2343393-365272-0000	MOHL, JOSEPH A	905 S 1ST AVE	SFR - Land Use Code 101	N/A - SFR	1	\$ 26.49

Appendix C: SOUTH LEBANON TOWNSHIP SCHEDULE OF IMPERVIOUS AREAS & ERUs FOR ALL PROPERTIES
Updated January 31, 2018 Using Data Effective January 4, 2018

Map Number	Property Owner	Situs Address	Property Occupant / Land Use	Impervious Sq.Ft.	ERUs @ 3,507 sf per	Fee @ \$26.49/ERU
30-2343395-364684-0000	SWEITZER, GLENN E	1011 STATE DR	SFR - Land Use Code 101	N/A - SFR	1	\$ 26.49
30-2343408-365809-0000	LONGENECKER, HAROLD R	204 RIDGE AVE	SFR - Land Use Code 101	N/A - SFR	1	\$ 26.49
30-2343418-364209-0000	SHIRK, BENJAMIN M	1026 FRANKLIN AVE	SFR - Land Use Code 101	N/A - SFR	1	\$ 26.49
30-2343420-363731-0000	JACKSON, JOHN A	12 PINE AVE	SFR - Land Use Code 101	N/A - SFR	1	\$ 26.49
30-2343422-365517-0000	HARTMAN, EDWARD S	900 S 1ST AVE	SFR - Land Use Code 101	N/A - SFR	1	\$ 26.49
30-2343435-358197-0000	PEFFLEY, PAUL III	1 EVERGREEN RD	SFR - Land Use Code 101	N/A - SFR	1	\$ 26.49
30-2343436-363901-0000	BOSOLD, BRETT A	15 PINE AVE	SFR - Land Use Code 101	N/A - SFR	1	\$ 26.49
30-2343439-364648-0000	QUARRY, ROSE MARIE	1013 STATE DR	SFR - Land Use Code 101	N/A - SFR	1	\$ 26.49
30-2343443-358390-0000	AULENBACH, JAMES RUSSELL	1825 S LINCOLN AVE	SFR - Land Use Code 101	N/A - SFR	1	\$ 26.49
30-2343443-364070-0000	SHOWERS, ALLISON M	33 KLEIN AVE	SFR - Land Use Code 101	N/A - SFR	1	\$ 26.49
30-2343444-365205-0000	CHATFIELD, DAVID D SR	907 S 1ST AVE	SFR - Land Use Code 101	N/A - SFR	1	\$ 26.49
30-2343445-355569-0000	LAICHA, STEVEN P	565 ZINNS MILL RD	SFR - Land Use Code 101	N/A - SFR	1	\$ 26.49
30-2343447-365467-0000	HOYLE, MICHAEL R	902 S 1ST AVE	SFR - Land Use Code 101	N/A - SFR	1	\$ 26.49
30-2343461-365705-0000	ZELLERS, CARL T II	207 BERBEC AVE	SFR - Land Use Code 101	N/A - SFR	1	\$ 26.49
30-2343468-366537-0000	GRIFFITHS, MICHAEL P	726 S 3RD AVE	SFR - Land Use Code 101	N/A - SFR	1	\$ 26.49
30-2343470-365770-0000	GEIST, JOHN H	809 S 2ND AVE	SFR - Land Use Code 101	N/A - SFR	1	\$ 26.49
30-2343478-364824-0000	FUNK, MICHAEL S	1008 STATE DR	SFR - Land Use Code 101	N/A - SFR	1	\$ 26.49
30-2343489-363932-0000	MOYER, SCOT	17 PINE AVE	SFR - Land Use Code 101	N/A - SFR	1	\$ 26.49
30-2343490-364100-0000	KISSINGER, MERVIN D JR	35 KLEIN AVE	SFR - Land Use Code 101	N/A - SFR	1	\$ 26.49
30-2343498-364537-0000	PUTT, DENNIS E	1015 STATE DR	SFR - Land Use Code 101	N/A - SFR	1	\$ 26.49
30-2343499-364782-0000	KISCADDEN, DONALD AIE JR	1010 STATE DR	SFR - Land Use Code 101	N/A - SFR	1	\$ 26.49
30-2343500-366462-0000	SOULLIARD, KENNETH G	728 S 3RD AVE	SFR - Land Use Code 101	N/A - SFR	1	\$ 26.49
30-2343512-352429-0000	HARVEY, ROBERT W	819 WHITMAN RD	SFR - Land Use Code 101	N/A - SFR	1	\$ 26.49
30-2343528-363807-0000	GRECO, PETER TRUSTEE	16 PINE AVE	SFR - Land Use Code 101	N/A - SFR	1	\$ 26.49
30-2343532-364735-0000	FIRESTONE, GRACE E	1012 STATE DR	SFR - Land Use Code 101	N/A - SFR	1	\$ 26.49
30-2343533-365349-0000	MANCHESTER, MARTIN T	906 S 1ST AVE	SFR - Land Use Code 101	N/A - SFR	1	\$ 26.49
30-2343535-366401-0000	MILLER, SHARON A	730 S 3RD AVE	SFR - Land Use Code 101	N/A - SFR	1	\$ 26.49
30-2343540-364127-0000	GINNONA, TRACI A	37 KLEIN AVE	SFR - Land Use Code 101	N/A - SFR	1	\$ 26.49
30-2343543-364439-0000	PUTT, DENNIS E	1017 STATE DR	SFR - Land Use Code 101	N/A - SFR	1	\$ 26.49
30-2343546-363972-0000	BOWMAN, GARY W	19 PINE AVE	SFR - Land Use Code 101	N/A - SFR	1	\$ 26.49
30-2343554-365278-0000	WINKLEBLECK, DARYL L	908 S 1ST AVE	SFR - Land Use Code 101	N/A - SFR	1	\$ 26.49
30-2343555-365596-0000	SCHERER, MICHAEL R	901 S 2ND AVE	SFR - Land Use Code 101	N/A - SFR	1	\$ 26.49
30-2343570-366352-0000	SCHER, BRADLEY B	732 S 3RD AVE	SFR - Land Use Code 101	N/A - SFR	1	\$ 26.49
30-2343571-364687-0000	HOUTZ, DEBRA A	1014 STATE DR	SFR - Land Use Code 101	N/A - SFR	1	\$ 26.49
30-2343580-363839-0000	HEVERLING, MARCI R	20 PINE AVE	SFR - Land Use Code 101	N/A - SFR	1	\$ 26.49
30-2343590-366603-0000	BROWN, WALTER F	725 S 4TH AVE	SFR - Land Use Code 101	N/A - SFR	1	\$ 26.49
30-2343594-365523-0000	HARPEL, DANIEL M	903 S 2ND AVE	SFR - Land Use Code 101	N/A - SFR	1	\$ 26.49
30-2343594-366098-0000	SNYDER, BRENNEN J	741 S 3RD AVE	SFR - Land Use Code 101	N/A - SFR	1	\$ 26.49
30-2343601-364010-0000	HOLLINGER, KYLE R ETAL	21 PINE AVE	SFR - Land Use Code 101	N/A - SFR	1	\$ 26.49
30-2343602-364393-0000	DOHNER, ROBERT J	1025 STATE DR	SFR - Land Use Code 101	N/A - SFR	1	\$ 26.49
30-2343605-366299-0000	ESSICK, CHRISTINE A	734 S 3RD AVE	SFR - Land Use Code 101	N/A - SFR	1	\$ 26.49
30-2343608-364643-0000	MOYER, NATHAN S	1016 STATE DR	SFR - Land Use Code 101	N/A - SFR	1	\$ 26.49
30-2343616-364903-0000	CEK, ANTHONY J	1009 S 1ST AVE	SFR - Land Use Code 101	N/A - SFR	1	\$ 26.49
30-2343632-366543-0000	BENNINGHOFF, DAVID M	727 S 4TH AVE	SFR - Land Use Code 101	N/A - SFR	1	\$ 26.49
30-2343634-363875-0000	WALKER, THOMAS J	22 PINE AVE	SFR - Land Use Code 101	N/A - SFR	1	\$ 26.49
30-2343636-366039-0000	KETTERING, MARLIN R	743 S 3RD AVE	SFR - Land Use Code 101	N/A - SFR	1	\$ 26.49
30-2343639-366252-0000	LEHMAN, GARY R	736 S 3RD AVE	SFR - Land Use Code 101	N/A - SFR	1	\$ 26.49
30-2343640-365144-0000	COREY, SUSAN C	200 HORST AVE	SFR - Land Use Code 101	N/A - SFR	1	\$ 26.49
30-2343640-365464-0000	PISTONE, SANDRA L	905 S 2ND AVE	SFR - Land Use Code 101	N/A - SFR	1	\$ 26.49
30-2343640-365818-0000	DEMMY, WILLIAM E	301 BERBEC AVE	SFR - Land Use Code 101	N/A - SFR	1	\$ 26.49
30-2343648-364843-0000	KEHLER, ALBERT K	1011 S 1ST AVE	SFR - Land Use Code 101	N/A - SFR	1	\$ 26.49
30-2343656-364049-0000	WILSON, MICHAEL L	23 PINE AVE	SFR - Land Use Code 101	N/A - SFR	1	\$ 26.49
30-2343661-365080-0000	HABECKER, CHRISTINE M	1002 S 1ST AVE	SFR - Land Use Code 101	N/A - SFR	1	\$ 26.49
30-2343668-365990-0000	MOHL, JORDAN M	745 S 3RD AVE	SFR - Land Use Code 101	N/A - SFR	1	\$ 26.49
30-2343669-365399-0000	NICHOLAS, RICHARD H JR	907 S 2ND AVE	SFR - Land Use Code 101	N/A - SFR	1	\$ 26.49
30-2343670-365670-0000	DRILL, SILVANA	900 S 2ND AVE	SFR - Land Use Code 101	N/A - SFR	1	\$ 26.49
30-2343670-366491-0000	SHOEMAKER, JOYCE M	729 S 4TH AVE	SFR - Land Use Code 101	N/A - SFR	1	\$ 26.49
30-2343671-366202-0000	MCDOWELL, BARBARA A	738 S 3RD AVE	SFR - Land Use Code 101	N/A - SFR	1	\$ 26.49
30-2343681-364788-0000	STICKLER, HOWARD R	1013 S 1ST AVE	SFR - Land Use Code 101	N/A - SFR	1	\$ 26.49

Appendix C: SOUTH LEBANON TOWNSHIP SCHEDULE OF IMPERVIOUS AREAS & ERUs FOR ALL PROPERTIES
Updated January 31, 2018 Using Data Effective January 4, 2018

Map Number	Property Owner	Situs Address	Property Occupant / Land Use	Impervious Sq.Ft.	ERUs @ 3,507 sf per	Fee @ \$26.49/ERU
30-2343688-363914-0000	HEVERLING, BARBARA J	24 PINE AVE	SFR - Land Use Code 101	N/A - SFR	1	\$ 26.49
30-2343689-365031-0000	KEHLER, DENNIS L	1004 S 1ST AVE	SFR - Land Use Code 101	N/A - SFR	1	\$ 26.49
30-2343700-365336-0000	FELTY, ROGER C	909 S 2ND AVE	SFR - Land Use Code 101	N/A - SFR	1	\$ 26.49
30-2343702-365941-0000	BLOUCH, DEBRA J	747 S 3RD AVE	SFR - Land Use Code 101	N/A - SFR	1	\$ 26.49
30-2343703-366432-0000	EMERICH, ALICE M	731 S 4TH AVE	SFR - Land Use Code 101	N/A - SFR	1	\$ 26.49
30-2343704-363771-0000	LIGHT, ROBERT D	1125 STATE DR	SFR - Land Use Code 101	N/A - SFR	1	\$ 26.49
30-2343704-366158-0000	ELLIS, JOSEPH J	742 S 3RD AVE	SFR - Land Use Code 101	N/A - SFR	1	\$ 26.49
30-2343710-365599-0000	SWETLAND, SHANE A	902 S 2ND AVE	SFR - Land Use Code 101	N/A - SFR	1	\$ 26.49
30-2343717-364715-0000	BOYER, MICHAEL L	1015 S 1ST AVE	SFR - Land Use Code 101	N/A - SFR	1	\$ 26.49
30-2343718-364978-0000	KELLER, ROBERT G	1006 S 1ST AVE	SFR - Land Use Code 101	N/A - SFR	1	\$ 26.49
30-2343725-366667-0000	ENGLER, ROBERT M	726 S 4TH AVE	SFR - Land Use Code 101	N/A - SFR	1	\$ 26.49
30-2343731-369698-0000	RETTZO, HARRY F	36 S 5TH AVE	SFR - Land Use Code 101	N/A - SFR	1	\$ 26.49
30-2343734-369668-0000	YOCUM, ROBERT A	40 S 5TH AVE	SFR - Land Use Code 101	N/A - SFR	1	\$ 26.49
30-2343736-364096-0000	CLEMENS, BRADLEY S	25 PINE AVE	SFR - Land Use Code 101	N/A - SFR	1	\$ 26.49
30-2343739-366106-0000	ANOIA, MICHAEL	744 S 3RD AVE	SFR - Land Use Code 101	N/A - SFR	1	\$ 26.49
30-2343740-369643-0000	JONES, DAVID A	42 S 5TH AVE	SFR - Land Use Code 101	N/A - SFR	1	\$ 26.49
30-2343743-363946-0000	KRIZAN, ANITA J	26 PINE AVE	SFR - Land Use Code 101	N/A - SFR	1	\$ 26.49
30-2343743-365880-0000	RODRIGUEZ, RICARDO	749 S 3RD AVE	SFR - Land Use Code 101	N/A - SFR	1	\$ 26.49
30-2343745-364928-0000	BREITNER, TODD R	1008 S 1ST AVE	SFR - Land Use Code 101	N/A - SFR	1	\$ 26.49
30-2343745-369616-0000	ARNOLD, BYRON P SR	44 S 5TH AVE	SFR - Land Use Code 101	N/A - SFR	1	\$ 26.49
30-2343747-366376-0000	CULBERT, AIMEE	733 S 4TH AVE	SFR - Land Use Code 101	N/A - SFR	1	\$ 26.49
30-2343750-369589-0000	STANILLA, JAMES K	46 S 5TH AVE	SFR - Land Use Code 101	N/A - SFR	1	\$ 26.49
30-2343753-365534-0000	FIRESTONE, JEFFREY C	904 S 2ND AVE	SFR - Land Use Code 101	N/A - SFR	1	\$ 26.49
30-2343754-366609-0000	DAVIS, STANLEY B	728 S 4TH AVE	SFR - Land Use Code 101	N/A - SFR	1	\$ 26.49
30-2343761-369561-0000	RANDALL, JASON N	48 S 5TH AVE	SFR - Land Use Code 101	N/A - SFR	1	\$ 26.49
30-2343773-369514-0000	DARKES, KERRY L	52 S 5TH AVE	SFR - Land Use Code 101	N/A - SFR	1	\$ 26.49
30-2343773-369523-0000	SHIRK, CHARLES L	50 S 5TH AVE	SFR - Land Use Code 101	N/A - SFR	1	\$ 26.49
30-2343774-365201-0000	RAIGER, THOMAS F	1001 S 2ND AVE	SFR - Land Use Code 101	N/A - SFR	1	\$ 26.49
30-2343776-364877-0000	ZEHRING, DAVID A	1010 S 1ST AVE	SFR - Land Use Code 101	N/A - SFR	1	\$ 26.49
30-2343776-366051-0000	HOLLINGER, BERNARD R	746 S 3RD AVE	SFR - Land Use Code 101	N/A - SFR	1	\$ 26.49
30-2343783-369485-0000	LUKENS, SCOTT L SR	54 S 5TH AVE	SFR - Land Use Code 101	N/A - SFR	1	\$ 26.49
30-2343785-365471-0000	REPASCH, WALTER D	906 S 2ND AVE	SFR - Land Use Code 101	N/A - SFR	1	\$ 26.49
30-2343787-366314-0000	GREGORCHIK, GARY A	735 S 4TH AVE	SFR - Land Use Code 101	N/A - SFR	1	\$ 26.49
30-2343793-364246-0000	STELLAR, BRIAN L	1103 STATE DR	SFR - Land Use Code 101	N/A - SFR	1	\$ 26.49
30-2343795-363984-0000	TROSTLE, GERALD A	28 PINE AVE	SFR - Land Use Code 101	N/A - SFR	1	\$ 26.49
30-2343795-366560-0000	MARKS, HARRY A	730 S 4TH AVE	SFR - Land Use Code 101	N/A - SFR	1	\$ 26.49
30-2343796-364576-0000	BEARD, DANIEL E	104 KLEIN AVE	SFR - Land Use Code 101	N/A - SFR	1	\$ 26.49
30-2343799-369416-0000	ARMSTRONG, JAMES R JR	104 S 5TH AVE	SFR - Land Use Code 101	N/A - SFR	1	\$ 26.49
30-2343803-364825-0000	FOOTE, GABRIEL J	1012 S 1ST AVE	SFR - Land Use Code 101	N/A - SFR	1	\$ 26.49
30-2343803-369355-0000	ANZALONE, SALVATORE G	120 S 5TH AVE	SFR - Land Use Code 101	N/A - SFR	1	\$ 26.49
30-2343809-365757-0000	WERTH, ROBERT J	901 S 3RD AVE	SFR - Land Use Code 101	N/A - SFR	1	\$ 26.49
30-2343809-366004-0000	STUPAK, JOSEPH	748 S 3RD AVE	SFR - Land Use Code 101	N/A - SFR	1	\$ 26.49
30-2343809-370009-0000	DAY, KISHA L	458 E CUMBERLAND ST	SFR - Land Use Code 101	N/A - SFR	1	\$ 26.49
30-2343815-369707-0000	FLOWERS, WALTER W	38 S 5TH AVE	SFR - Land Use Code 101	N/A - SFR	1	\$ 26.49
30-2343821-369268-0000	SANGER, JEFFREY LYNN	132 S 5TH AVE	SFR - Land Use Code 101	N/A - SFR	1	\$ 26.49
30-2343823-365402-0000	MYLES, MATTHEW	908 S 2ND AVE	SFR - Land Use Code 101	N/A - SFR	1	\$ 26.49
30-2343826-364176-0000	SCHWARTZ, JEANETTE A	1105 STATE DR	SFR - Land Use Code 101	N/A - SFR	1	\$ 26.49
30-2343827-365113-0000	REAGER, RACHEL M	1003 S 2ND AVE	SFR - Land Use Code 101	N/A - SFR	1	\$ 26.49
30-2343828-366264-0000	WOLFE, JOHN R	739 S 4TH AVE	SFR - Land Use Code 101	N/A - SFR	1	\$ 26.49
30-2343829-366505-0000	EISENHAUER, BARBARA	732 S 4TH AVE	SFR - Land Use Code 101	N/A - SFR	1	\$ 26.49
30-2343831-369224-0000	RAMOS, CARMELO	134 S 5TH AVE	SFR - Land Use Code 101	N/A - SFR	1	\$ 26.49
30-2343832-369215-0000	VERNA, JOSEPH	138 S 5TH AVE	SFR - Land Use Code 101	N/A - SFR	1	\$ 26.49
30-2343838-369171-0000	BRIGHTBILL, RAYMOND	142 S 5TH AVE	SFR - Land Use Code 101	N/A - SFR	1	\$ 26.49
30-2343842-370020-0000	PEIFFER, KELLY J	460 E CUMBERLAND ST	SFR - Land Use Code 101	N/A - SFR	1	\$ 26.49
30-2343843-369136-0000	GLASS, DENISE A	144 S 5TH AVE	SFR - Land Use Code 101	N/A - SFR	1	\$ 26.49
30-2343844-369127-0000	ZIMMERMAN, JEREMIAH J	146 S 5TH AVE	SFR - Land Use Code 101	N/A - SFR	1	\$ 26.49
30-2343845-365951-0000	GARRETT, JOHN J	750 S 3RD AVE	SFR - Land Use Code 101	N/A - SFR	1	\$ 26.49
30-2343849-369488-0000	ALLEN, JOHN D	56 S 5TH AVE	SFR - Land Use Code 101	N/A - SFR	1	\$ 26.49
30-2343850-364775-0000	BENSING, JEFFREY A	201 KLEIN AVE	SFR - Land Use Code 101	N/A - SFR	1	\$ 26.49

Appendix C: SOUTH LEBANON TOWNSHIP SCHEDULE OF IMPERVIOUS AREAS & ERUs FOR ALL PROPERTIES
Updated January 31, 2018 Using Data Effective January 4, 2018

Map Number	Property Owner	Situs Address	Property Occupant / Land Use	Impervious Sq.Ft.	ERUs @ 3,507 sf per	Fee @ \$26.49/ERU
30-2343851-365684-0000	DISSINGER, LOUISE B	903 S 3RD AVE	SFR - Land Use Code 101	N/A - SFR	1	\$ 26.49
30-2343851-368987-0000	HAMBLETON, SCOTT B	500 E WALNUT ST	SFR - Land Use Code 101	N/A - SFR	1	\$ 26.49
30-2343852-369711-0000	HESS, MELISSA L	16 MORAVIAN ST	SFR - Land Use Code 101	N/A - SFR	1	\$ 26.49
30-2343865-366208-0000	WEIDMAN, MIKKI J	741 S 4TH AVE	SFR - Land Use Code 101	N/A - SFR	1	\$ 26.49
30-2343868-366452-0000	FERNSLER, JOHN R	734 S 4TH AVE	SFR - Land Use Code 101	N/A - SFR	1	\$ 26.49
30-2343869-365047-0000	BLOUCH, CHARLES E JR	1005 S 2ND AVE	SFR - Land Use Code 101	N/A - SFR	1	\$ 26.49
30-2343871-369798-0000	SAN MILLAN, ROBERTO	3 MORAVIAN ST	SFR - Land Use Code 101	N/A - SFR	1	\$ 26.49
30-2343872-364133-0000	MORALES, STACEY L	1107 STATE DR	SFR - Land Use Code 101	N/A - SFR	1	\$ 26.49
30-2343874-369711-0000	WOLFE, EUGENE J	18 MORAVIAN ST	SFR - Land Use Code 101	N/A - SFR	1	\$ 26.49
30-2343877-366697-0000	SWITHERS, KELLY ANNE E	733 KINER AVE	SFR - Land Use Code 101	N/A - SFR	1	\$ 26.49
30-2343881-369517-0000	VAZQUEZ, MARCELUS	3 FOLMER ST	SFR - Land Use Code 101	N/A - SFR	1	\$ 26.49
30-2343886-368814-0000	BRIGHTBILL, BETTY J	501 E HIGH ST	SFR - Land Use Code 101	N/A - SFR	1	\$ 26.49
30-2343887-370024-0000	CUSTER, TROY S	502 E CUMBERLAND ST	SFR - Land Use Code 101	N/A - SFR	1	\$ 26.49
30-2343891-365610-0000	RUTHERFORD, CONNIE	905 S 3RD AVE	SFR - Land Use Code 101	N/A - SFR	1	\$ 26.49
30-2343894-369943-0000	CUSTER, TROY S	504 E CUMBERLAND ST	SFR - Land Use Code 101	N/A - SFR	1	\$ 26.49
30-2343895-369519-0000	DAVIS, KEVIN L	5 FOLMER ST	SFR - Land Use Code 101	N/A - SFR	1	\$ 26.49
30-2343897-365274-0000	LAZORCIK, MICHAEL S	1000 S 2ND AVE	SFR - Land Use Code 101	N/A - SFR	1	\$ 26.49
30-2343898-369715-0000	BENSING, GERALDINE A	20 MORAVIAN ST	SFR - Land Use Code 101	N/A - SFR	1	\$ 26.49
30-2343900-370024-0000	CUSTER, TROY S	506 E CUMBERLAND ST	SFR - Land Use Code 101	N/A - SFR	1	\$ 26.49
30-2343906-366399-0000	HEILMAN, CHRISTOPHER J	736 S 4TH AVE	SFR - Land Use Code 101	N/A - SFR	1	\$ 26.49
30-2343907-364976-0000	STOFFER, ERIC J	1007 S 2ND AVE	SFR - Land Use Code 101	N/A - SFR	1	\$ 26.49
30-2343907-366155-0000	MCDOWELL, HAROLD J	743 S 4TH AVE	SFR - Land Use Code 101	N/A - SFR	1	\$ 26.49
30-2343910-364495-0000	LAUGHLIN, ROLLAND E JR	1103 S 1ST AVE	SFR - Land Use Code 101	N/A - SFR	1	\$ 26.49
30-2343920-364077-0000	NEUJIN, KELLY R	1109 STATE DR	SFR - Land Use Code 101	N/A - SFR	1	\$ 26.49
30-2343924-369806-0000	GONZALEZ, NEFTALI	7 MORAVIAN ST	SFR - Land Use Code 101	N/A - SFR	1	\$ 26.49
30-2343925-365822-0000	ERBE, WILLIAM E II	900 S 3RD AVE	SFR - Land Use Code 101	N/A - SFR	1	\$ 26.49
30-2343927-365550-0000	FOLLETT, RONALD L	907 S 3RD AVE	SFR - Land Use Code 101	N/A - SFR	1	\$ 26.49
30-2343927-369722-0000	REAM, RYAN K	22 MORAVIAN ST	SFR - Land Use Code 101	N/A - SFR	1	\$ 26.49
30-2343927-370031-0000	BARCZYNSKI, RAYMOND J ESTATE	508 E CUMBERLAND ST	SFR - Land Use Code 101	N/A - SFR	1	\$ 26.49
30-2343928-366627-0000	FANCOVIC, JENNIFER L	735 KINER AVE	SFR - Land Use Code 101	N/A - SFR	1	\$ 26.49
30-2343934-365201-0000	DECHERT, BERTHA E	1002 S 2ND AVE	SFR - Land Use Code 101	N/A - SFR	1	\$ 26.49
30-2343936-364259-0000	AMMONS, RICHARD S JR	1106 STATE DR	SFR - Land Use Code 101	N/A - SFR	1	\$ 26.49
30-2343941-364912-0000	WAGNER, PHILIP E JR	1009 S 2ND AVE	SFR - Land Use Code 101	N/A - SFR	1	\$ 26.49
30-2343944-368819-0000	BRIGHTBILL, EARL W JR	503 E HIGH ST	SFR - Land Use Code 101	N/A - SFR	1	\$ 26.49
30-2343947-366098-0000	BUGG, BARRY L	747 S 4TH AVE	SFR - Land Use Code 101	N/A - SFR	1	\$ 26.49
30-2343947-366337-0000	ROUSH, JOHN H	738 S 4TH AVE	SFR - Land Use Code 101	N/A - SFR	1	\$ 26.49
30-2343948-369199-0000	FAY, JOSEPH D	140 S 5TH AVE	SFR - Land Use Code 101	N/A - SFR	1	\$ 26.49
30-2343948-369721-0000	TITH, KIM HENG	24 MORAVIAN ST	SFR - Land Use Code 101	N/A - SFR	1	\$ 26.49
30-2343950-364658-0000	KEHLER, PATRICIA	202 KLEIN AVE	SFR - Land Use Code 101	N/A - SFR	1	\$ 26.49
30-2343950-369817-0000	REDINGER, EILEEN M	9 MORAVIAN ST	SFR - Land Use Code 101	N/A - SFR	1	\$ 26.49
30-2343963-365749-0000	EISENHAUER, MATTHEW J	902 S 3RD AVE	SFR - Land Use Code 101	N/A - SFR	1	\$ 26.49
30-2343965-370039-0000	CRAUN, MERLIN C	512 E CUMBERLAND ST	SFR - Land Use Code 101	N/A - SFR	1	\$ 26.49
30-2343967-364425-0000	KIPP, J MICHAEL	1105 S 1ST AVE	SFR - Land Use Code 101	N/A - SFR	1	\$ 26.49
30-2343968-365473-0000	BONFANTI, RICHARD P JR	909 S 3RD AVE	SFR - Land Use Code 101	N/A - SFR	1	\$ 26.49
30-2343968-366572-0000	MCCURDY, SHAWN EUGENE	737 KINER AVE	SFR - Land Use Code 101	N/A - SFR	1	\$ 26.49
30-2343970-369448-0000	DEANER, BARBARA A	12 FOLMER ST	SFR - Land Use Code 101	N/A - SFR	1	\$ 26.49
30-2343972-369721-0000	ZIMMERMAN, EDWARD R	26 MORAVIAN ST	SFR - Land Use Code 101	N/A - SFR	1	\$ 26.49
30-2343975-369821-0000	CAMASTA, JOSEPH C	11 MORAVIAN ST	SFR - Land Use Code 101	N/A - SFR	1	\$ 26.49
30-2343976-369022-0000	DEMLER, ROBERT F	506 E WALNUT ST	SFR - Land Use Code 101	N/A - SFR	1	\$ 26.49
30-2343978-365122-0000	QUARRY, JILL L	1004 S 2ND AVE	SFR - Land Use Code 101	N/A - SFR	1	\$ 26.49
30-2343979-366036-0000	WHITMAN, JEAN J	749 S 4TH AVE	SFR - Land Use Code 101	N/A - SFR	1	\$ 26.49
30-2343981-364829-0000	FERNSLER, KEITH R	205 KLEIN AVE	SFR - Land Use Code 101	N/A - SFR	1	\$ 26.49
30-2343985-366279-0000	RHEN, NEIL J	740 S 4TH AVE	SFR - Land Use Code 101	N/A - SFR	1	\$ 26.49
30-2343988-364195-0000	UHRICH, JUDY S	1108 STATE DR	SFR - Land Use Code 101	N/A - SFR	1	\$ 26.49
30-2343993-368697-0000	NOLMIN ENTERPRISES LLC	300 S 5TH AVE	SFR - Land Use Code 101	N/A - SFR	1	\$ 26.49
30-2343993-368829-0000	MYERS, BRIAN MITCHELL	505 E HIGH ST	SFR - Land Use Code 101	N/A - SFR	1	\$ 26.49
30-2343996-370041-0000	SIMNISKIS, LEONARD J	514 E CUMBERLAND ST	SFR - Land Use Code 101	N/A - SFR	1	\$ 26.49
30-2344010-365678-0000	GOLTRA, MARY GAYLE	904 S 3RD AVE	SFR - Land Use Code 101	N/A - SFR	1	\$ 26.49
30-2344012-366499-0000	HINKLE, TIMOTHY	739 KINER AVE	SFR - Land Use Code 101	N/A - SFR	1	\$ 26.49

Appendix C: SOUTH LEBANON TOWNSHIP SCHEDULE OF IMPERVIOUS AREAS & ERUs FOR ALL PROPERTIES
Updated January 31, 2018 Using Data Effective January 4, 2018

Map Number	Property Owner	Situs Address	Property Occupant / Land Use	Impervious Sq.Ft.	ERUs @ 3,507 sf per	Fee @ \$26.49/ERU
30-2344015-364343-0000	RUTTER, TONY M	1201 S 1ST AVE	SFR - Land Use Code 101	N/A - SFR	1	\$ 26.49
30-2344016-364692-0000	EBERHART, CHARLES K	204 KLEIN AVE	SFR - Land Use Code 101	N/A - SFR	1	\$ 26.49
30-2344017-369457-0000	MCCCLARY, BRADLEY W	14 FOLMER ST	SFR - Land Use Code 101	N/A - SFR	1	\$ 26.49
30-2344018-365050-0000	PEIFFER, JAMES G	1006 S 2ND AVE	SFR - Land Use Code 101	N/A - SFR	1	\$ 26.49
30-2344019-369146-0000	WEAVER, RONALD L JR	507 E WALNUT ST	SFR - Land Use Code 101	N/A - SFR	1	\$ 26.49
30-2344023-366230-0000	RODRIGUEZ, MIGUEL A	742 S 4TH AVE	SFR - Land Use Code 101	N/A - SFR	1	\$ 26.49
30-2344024-370047-0000	STAUFFER, MARK K	516 E CUMBERLAND ST	SFR - Land Use Code 101	N/A - SFR	1	\$ 26.49
30-2344028-369827-0000	WHISLER, HARRY E	15 MORAVIAN ST	SFR - Land Use Code 101	N/A - SFR	1	\$ 26.49
30-2344038-364141-0000	HAAG, MATTHEW T	1110 STATE DR	SFR - Land Use Code 101	N/A - SFR	1	\$ 26.49
30-2344040-365348-0000	STAHL, JACK E	1001 S 3RD AVE	SFR - Land Use Code 101	N/A - SFR	1	\$ 26.49
30-2344042-365608-0000	MAYS, CHAD E	906 S 3RD AVE	SFR - Land Use Code 101	N/A - SFR	1	\$ 26.49
30-2344048-369729-0000	KISSINGER, ROBERT M	30 MORAVIAN ST	SFR - Land Use Code 101	N/A - SFR	1	\$ 26.49
30-2344053-365917-0000	FORTNA, MARY A	901 S 4TH AVE	SFR - Land Use Code 101	N/A - SFR	1	\$ 26.49
30-2344055-369837-0000	CMJAM LLC	27 MORAVIAN ST	SFR - Land Use Code 101	N/A - SFR	1	\$ 26.49
30-2344060-369554-0000	SEACAT, ALAN W	15 FOLMER ST	SFR - Land Use Code 101	N/A - SFR	1	\$ 26.49
30-2344062-368837-0000	BARLETT, KENNETH L	507 E HIGH ST	SFR - Land Use Code 101	N/A - SFR	1	\$ 26.49
30-2344063-366176-0000	NIEVES, CARLOS A	744 S 4TH AVE	SFR - Land Use Code 101	N/A - SFR	1	\$ 26.49
30-2344063-369733-0000	HALLER, RICHARD L ETAL	32 MORAVIAN ST	SFR - Land Use Code 101	N/A - SFR	1	\$ 26.49
30-2344064-369468-0000	THIERWECHTER, JOEL E	16 FOLMER ST	SFR - Land Use Code 101	N/A - SFR	1	\$ 26.49
30-2344065-364969-0000	MOYER, DAVID L	1008 S 2ND AVE	SFR - Land Use Code 101	N/A - SFR	1	\$ 26.49
30-2344070-369839-0000	AGUAYO RIVERA, SAMUEL	29 MORAVIAN ST	SFR - Land Use Code 101	N/A - SFR	1	\$ 26.49
30-2344072-369154-0000	HARTMAN, LLOYD I	511 E WALNUT ST	SFR - Land Use Code 101	N/A - SFR	1	\$ 26.49
30-2344084-369743-0000	KRAMER, BENJAMIN J	34 MORAVIAN ST	SFR - Land Use Code 101	N/A - SFR	1	\$ 26.49
30-2344086-369035-0000	REIGEL, LARRY A	512 E WALNUT ST	SFR - Land Use Code 101	N/A - SFR	1	\$ 26.49
30-2344087-364566-0000	BRUNER, ROYSETTA C	201 ADAM DR	SFR - Land Use Code 101	N/A - SFR	1	\$ 26.49
30-2344087-370059-0000	HUPP, RUBY H	522 E CUMBERLAND ST	SFR - Land Use Code 101	N/A - SFR	1	\$ 26.49
30-2344088-365260-0000	MEASE, EARL MICHAEL	1003 S 3RD AVE	SFR - Land Use Code 101	N/A - SFR	1	\$ 26.49
30-2344089-365528-0000	GINGRICH, WARREN A JR	910 S 3RD AVE	SFR - Land Use Code 101	N/A - SFR	1	\$ 26.49
30-2344090-369842-0000	CONDAN, LEE L	31 MORAVIAN ST	SFR - Land Use Code 101	N/A - SFR	1	\$ 26.49
30-2344091-364733-0000	SHAAK, LAUREN	206 KLEIN AVE	SFR - Land Use Code 101	N/A - SFR	1	\$ 26.49
30-2344091-365850-0000	COOPER, GENEVA A	903 S 4TH AVE	SFR - Land Use Code 101	N/A - SFR	1	\$ 26.49
30-2344098-366114-0000	BONNER, DENNIS C	746 S 4TH AVE	SFR - Land Use Code 101	N/A - SFR	1	\$ 26.49
30-2344100-369462-0000	LANE, AMY S ETAL	18 FOLMER ST	SFR - Land Use Code 101	N/A - SFR	1	\$ 26.49
30-2344103-369557-0000	STUTZMAN, MELISSA L	17 FOLMER ST	SFR - Land Use Code 101	N/A - SFR	1	\$ 26.49
30-2344106-369845-0000	GB & CB PROPERTIES LLC	33 MORAVIAN ST	SFR - Land Use Code 101	N/A - SFR	1	\$ 26.49
30-2344108-369749-0000	WARD, PATRICIA M	36 MORAVIAN ST	SFR - Land Use Code 101	N/A - SFR	1	\$ 26.49
30-2344116-370059-0000	QUINONES, JAZMIN	524 E CUMBERLAND ST	SFR - Land Use Code 101	N/A - SFR	1	\$ 26.49
30-2344117-368848-0000	PIERCE, WILLIAM S JR	509 E HIGH ST	SFR - Land Use Code 101	N/A - SFR	1	\$ 26.49
30-2344121-364909-0000	BROSSMAN, RUSSELL E	301 KLEIN AVE	SFR - Land Use Code 101	N/A - SFR	1	\$ 26.49
30-2344124-365199-0000	SABO, KELLY N	1005 S 3RD AVE	SFR - Land Use Code 101	N/A - SFR	1	\$ 26.49
30-2344124-365789-0000	SWAB, ROSEMARIE K	905 S 4TH AVE	SFR - Land Use Code 101	N/A - SFR	1	\$ 26.49
30-2344124-369169-0000	BURRESS, JERRY J	515 E WALNUT ST	SFR - Land Use Code 101	N/A - SFR	1	\$ 26.49
30-2344134-369747-0000	J HOLMES LLC	38 MORAVIAN ST	SFR - Land Use Code 101	N/A - SFR	1	\$ 26.49
30-2344140-369046-0000	SOUDERS, DANIEL C	516 E WALNUT ST	SFR - Land Use Code 101	N/A - SFR	1	\$ 26.49
30-2344160-365735-0000	STAINHECKER, SHAINA N	907 S 4TH AVE	SFR - Land Use Code 101	N/A - SFR	1	\$ 26.49
30-2344161-365136-0000	BOEHLER-WALSH, CYNTHIA L	1007 S 3RD AVE	SFR - Land Use Code 101	N/A - SFR	1	\$ 26.49
30-2344163-365409-0000	BAILEY, JOEL D	1000 S 3RD AVE	SFR - Land Use Code 101	N/A - SFR	1	\$ 26.49
30-2344168-364421-0000	NORMAN, RYAN D	200 ADAM DR	SFR - Land Use Code 101	N/A - SFR	1	\$ 26.49
30-2344168-369634-0000	KERKESLAGER, GERALD D	21 REAR FOLMER ST	SFR - Land Use Code 101	N/A - SFR	1	\$ 26.49
30-2344170-369682-0000	KREISER, RICHARD A JR	40 REAR MORAVIAN ST	SFR - Land Use Code 101	N/A - SFR	1	\$ 26.49
30-2344172-364770-0000	BLOUCH, DAVID M SR	300 KLEIN AVE	SFR - Land Use Code 101	N/A - SFR	1	\$ 26.49
30-2344174-365981-0000	MORAVIAN CHURCH OF LEBANON	900 S 4TH AVE	SFR - Land Use Code 101	N/A - SFR	1	\$ 26.49
30-2344175-369560-0000	WERTZ, RONALD	21 FOLMER ST	SFR - Land Use Code 101	N/A - SFR	1	\$ 26.49
30-2344176-368864-0000	GARCIA, ERNESTO	511 E HIGH ST	SFR - Land Use Code 101	N/A - SFR	1	\$ 26.49
30-2344182-364613-0000	SILCOX, DAVID J ETAL	203 ADAM DR	SFR - Land Use Code 101	N/A - SFR	1	\$ 26.49
30-2344190-356894-0000	DOUPLE, BRAD A	1995 S LINCOLN AVE	SFR - Land Use Code 101	N/A - SFR	1	\$ 26.49
30-2344190-365075-0000	ZOMBRO, DARREN S JR	1009 S 3RD AVE	SFR - Land Use Code 101	N/A - SFR	1	\$ 26.49
30-2344191-365675-0000	GUARDIOLA, DAVID	909 S 4TH AVE	SFR - Land Use Code 101	N/A - SFR	1	\$ 26.49
30-2344192-369481-0000	OCWEN LOAN SERVICING LLC	24 FOLMER ST	SFR - Land Use Code 101	N/A - SFR	1	\$ 26.49

Appendix C: SOUTH LEBANON TOWNSHIP SCHEDULE OF IMPERVIOUS AREAS & ERUs FOR ALL PROPERTIES

Updated January 31, 2018 Using Data Effective January 4, 2018

Map Number	Property Owner	Situs Address	Property Occupant / Land Use	Impervious Sq.Ft.	ERUs @ 3,507 sf per	Fee @ \$26.49/ERU
30-2344194-369860-0000	CRATER, WILLIAM P	55 MORAVIAN ST	SFR - Land Use Code 101	N/A - SFR	1	\$ 26.49
30-2344199-365336-0000	FIRESTONE, DENNIS L	1002 S 3RD AVE	SFR - Land Use Code 101	N/A - SFR	1	\$ 26.49
30-2344201-368745-0000	KIM, MONA J	508 E HIGH ST	SFR - Land Use Code 101	N/A - SFR	1	\$ 26.49
30-2344206-369278-0000	JONES, BILLY A	100 HERR ST	SFR - Land Use Code 101	N/A - SFR	1	\$ 26.49
30-2344207-365919-0000	BROOKS, LAURA	902 S 4TH AVE	SFR - Land Use Code 101	N/A - SFR	1	\$ 26.49
30-2344210-352462-0000	BARTON, THOMAS E	910 WHITMAN RD	SFR - Land Use Code 101	N/A - SFR	1	\$ 26.49
30-2344216-369761-0000	ENGLISH, KAREN M	52 MORAVIAN ST	SFR - Land Use Code 101	N/A - SFR	1	\$ 26.49
30-2344218-369862-0000	KAHN PROPERTIES LLC	57 MORAVIAN ST	SFR - Land Use Code 101	N/A - SFR	1	\$ 26.49
30-2344221-365033-0000	HEFFELFINGER, ELAINE C	1011 S 3RD AVE	SFR - Land Use Code 101	N/A - SFR	1	\$ 26.49
30-2344221-369578-0000	MILLER, KERRY L	23 FOLMER ST	SFR - Land Use Code 101	N/A - SFR	1	\$ 26.49
30-2344228-365604-0000	HOOVER, DANIEL T	303 HORST AVE	SFR - Land Use Code 101	N/A - SFR	1	\$ 26.49
30-2344233-369866-0000	PIERSOL, ROBERT C	59 MORAVIAN ST	SFR - Land Use Code 101	N/A - SFR	1	\$ 26.49
30-2344236-369580-0000	NACE, JOHN A	25 FOLMER ST	SFR - Land Use Code 101	N/A - SFR	1	\$ 26.49
30-2344237-356791-0000	DEITZ, FRANKLIN R	2001 S LINCOLN AVE	SFR - Land Use Code 101	N/A - SFR	1	\$ 26.49
30-2344237-365272-0000	SABADOS, JUSTIN R	1004 S 3RD AVE	SFR - Land Use Code 101	N/A - SFR	1	\$ 26.49
30-2344237-369769-0000	STONER, CHARLOTTE A	54 MORAVIAN ST	SFR - Land Use Code 101	N/A - SFR	1	\$ 26.49
30-2344238-364970-0000	MURRAY, PATRICK M	305 KLEIN AVE	SFR - Land Use Code 101	N/A - SFR	1	\$ 26.49
30-2344244-369052-0000	ARNOLD, THOMAS J	518 E WALNUT ST	SFR - Land Use Code 101	N/A - SFR	1	\$ 26.49
30-2344247-365858-0000	ARNOLD, EUGENE R	904 S 4TH AVE	SFR - Land Use Code 101	N/A - SFR	1	\$ 26.49
30-2344252-369186-0000	CIARVELLA, DAVID J II	521 E WALNUT ST	SFR - Land Use Code 101	N/A - SFR	1	\$ 26.49
30-2344253-369493-0000	HITZ, GARY A	26 FOLMER ST	SFR - Land Use Code 101	N/A - SFR	1	\$ 26.49
30-2344254-364818-0000	GETZ, TIMOTHY H	302 KLEIN AVE	SFR - Land Use Code 101	N/A - SFR	1	\$ 26.49
30-2344254-369772-0000	ROSADO, MICHAEL	56 MORAVIAN ST	SFR - Land Use Code 101	N/A - SFR	1	\$ 26.49
30-2344257-369870-0000	RESTITUYO, ROSELIO	63 MORAVIAN ST	SFR - Land Use Code 101	N/A - SFR	1	\$ 26.49
30-2344260-364457-0000	FOX, GLENDA	202 ADAM DR	SFR - Land Use Code 101	N/A - SFR	1	\$ 26.49
30-2344263-364657-0000	SHANK LIVING TRUST, BERDYNE D	205 ADAM DR	SFR - Land Use Code 101	N/A - SFR	1	\$ 26.49
30-2344267-369056-0000	ROSARIO, WILFREDO	520 E WALNUT ST	SFR - Land Use Code 101	N/A - SFR	1	\$ 26.49
30-2344268-369496-0000	KOEHLER, SEAN D	28 FOLMER ST	SFR - Land Use Code 101	N/A - SFR	1	\$ 26.49
30-2344269-365207-0000	HOWARD, ALFRED J	1006 S 3RD AVE	SFR - Land Use Code 101	N/A - SFR	1	\$ 26.49
30-2344270-368868-0000	SIMASKA, WESLEY S	543 E HIGH ST	SFR - Land Use Code 101	N/A - SFR	1	\$ 26.49
30-2344273-365794-0000	SNEED, EDWIN DESIDERIO JR	906 S 4TH AVE	SFR - Land Use Code 101	N/A - SFR	1	\$ 26.49
30-2344273-369874-0000	ZIMMERMAN, JEREMIAH J	65 MORAVIAN ST	SFR - Land Use Code 101	N/A - SFR	1	\$ 26.49
30-2344275-369200-0000	INGRAM, KYLE	523 E WALNUT ST	SFR - Land Use Code 101	N/A - SFR	1	\$ 26.49
30-2344276-369579-0000	KOHR, SUSAN F	29 FOLMER ST	SFR - Land Use Code 101	N/A - SFR	1	\$ 26.49
30-2344277-369772-0000	CORNWELL, JAMES F	58 MORAVIAN ST	SFR - Land Use Code 101	N/A - SFR	1	\$ 26.49
30-2344280-356619-0000	AMMON, JEFFREY L	2005 S LINCOLN AVE	SFR - Land Use Code 101	N/A - SFR	1	\$ 26.49
30-2344285-369493-0000	LINN, DOUGLAS E	30 FOLMER ST	SFR - Land Use Code 101	N/A - SFR	1	\$ 26.49
30-2344290-356720-0000	ROLLINS, ROBIN M	2003 S LINCOLN AVE	SFR - Land Use Code 101	N/A - SFR	1	\$ 26.49
30-2344291-369197-0000	ALLWEIN, WAYNE C JR	525 E WALNUT ST	SFR - Land Use Code 101	N/A - SFR	1	\$ 26.49
30-2344292-369774-0000	BURKHOLDER, EDWIN H	60 MORAVIAN ST	SFR - Land Use Code 101	N/A - SFR	1	\$ 26.49
30-2344295-366063-0000	PLETCHER, WILLIAM F	404 BERBEC AVE	SFR - Land Use Code 101	N/A - SFR	1	\$ 26.49
30-2344297-369874-0000	EMCB LLC	67 MORAVIAN ST	SFR - Land Use Code 101	N/A - SFR	1	\$ 26.49
30-2344298-369501-0000	KREISER, RICHARD A	32 FOLMER ST	SFR - Land Use Code 101	N/A - SFR	1	\$ 26.49
30-2344299-365477-0000	HOSTETTER, HANNAH M ETAL	1001 S 4TH AVE	SFR - Land Use Code 101	N/A - SFR	1	\$ 26.49
30-2344301-369958-0000	WEAVER, ROBERT L JR	69 REAR MORAVIAN ST	SFR - Land Use Code 101	N/A - SFR	1	\$ 26.49
30-2344304-368755-0000	FANCOVIC, PHILLIP	520 E HIGH ST	SFR - Land Use Code 101	N/A - SFR	1	\$ 26.49
30-2344306-365136-0000	APPLEBY, TEENA	1008 S 3RD AVE	SFR - Land Use Code 101	N/A - SFR	1	\$ 26.49
30-2344308-365736-0000	CHURCH, BETTY	908 S 4TH AVE	SFR - Land Use Code 101	N/A - SFR	1	\$ 26.49
30-2344308-368877-0000	MOYER, GALE H	545 E HIGH ST	SFR - Land Use Code 101	N/A - SFR	1	\$ 26.49
30-2344314-369586-0000	MOYER, RICHARD G JR	31 FOLMER ST	SFR - Land Use Code 101	N/A - SFR	1	\$ 26.49
30-2344314-369876-0000	WEAVER, ROBERT L JR	69 MORAVIAN ST	SFR - Land Use Code 101	N/A - SFR	1	\$ 26.49
30-2344319-369790-0000	BEHM, SUSAN M	62 MORAVIAN ST	SFR - Land Use Code 101	N/A - SFR	1	\$ 26.49
30-2344329-369077-0000	MODICA, PAULINE	544 E WALNUT ST	SFR - Land Use Code 101	N/A - SFR	1	\$ 26.49
30-2344331-364861-0000	ARNT, JUSTIN	304 KLEIN AVE	SFR - Land Use Code 101	N/A - SFR	1	\$ 26.49
30-2344331-365093-0000	LLOYD, HAROLD J	1010 S 3RD AVE	SFR - Land Use Code 101	N/A - SFR	1	\$ 26.49
30-2344335-364697-0000	CHILDERS, GLEN T	207 ADAM DR	SFR - Land Use Code 101	N/A - SFR	1	\$ 26.49
30-2344335-365424-0000	KRICK, BRANDON L	1003 S 4TH AVE	SFR - Land Use Code 101	N/A - SFR	1	\$ 26.49
30-2344336-364531-0000	LANDIS, GEORGE F JR	204 ADAM DR	SFR - Land Use Code 101	N/A - SFR	1	\$ 26.49
30-2344338-366009-0000	SHEAFFER, RICHARD J	903 KINER AVE	SFR - Land Use Code 101	N/A - SFR	1	\$ 26.49

Appendix C: SOUTH LEBANON TOWNSHIP SCHEDULE OF IMPERVIOUS AREAS & ERUs FOR ALL PROPERTIES
Updated January 31, 2018 Using Data Effective January 4, 2018

Map Number	Property Owner	Situs Address	Property Occupant / Land Use	Impervious Sq.Ft.	ERUs @ 3,507 sf per	Fee @ \$26.49/ERU
30-2344343-368881-0000	LOONEY, PATRICIA L	547 E HIGH ST	SFR - Land Use Code 101	N/A - SFR	1	\$ 26.49
30-2344349-369888-0000	SCHLEGEL, BETTY A	71 MORAVIAN ST	SFR - Land Use Code 101	N/A - SFR	1	\$ 26.49
30-2344352-365670-0000	WENTZEL, GREGORY D	401 HORST AVE	SFR - Land Use Code 101	N/A - SFR	1	\$ 26.49
30-2344352-369595-0000	KREISER, NICHOLAS G	33 FOLMER ST	SFR - Land Use Code 101	N/A - SFR	1	\$ 26.49
30-2344366-369888-0000	HENRY, MICHAEL L	73 MORAVIAN ST	SFR - Land Use Code 101	N/A - SFR	1	\$ 26.49
30-2344368-369083-0000	ROSECRANCE, NICOLE K	546 E WALNUT ST	SFR - Land Use Code 101	N/A - SFR	1	\$ 26.49
30-2344371-356547-0000	FREET, RICHARD L JR	2009 S LINCOLN AVE	SFR - Land Use Code 101	N/A - SFR	1	\$ 26.49
30-2344374-365944-0000	EDWARDS, RODNEY E	905 KINER AVE	SFR - Land Use Code 101	N/A - SFR	1	\$ 26.49
30-2344375-365044-0000	GROFF, DAVID J	401 KLEIN AVE	SFR - Land Use Code 101	N/A - SFR	1	\$ 26.49
30-2344376-365347-0000	CEK, ANTHONY J	1005 S 4TH AVE	SFR - Land Use Code 101	N/A - SFR	1	\$ 26.49
30-2344384-369505-0000	MILLER, KERRY L	38 FOLMER ST	SFR - Land Use Code 101	N/A - SFR	1	\$ 26.49
30-2344388-369891-0000	IRON STONE GROUP LLC	75 MORAVIAN ST	SFR - Land Use Code 101	N/A - SFR	1	\$ 26.49
30-2344390-369679-0000	LIGHT, LAVERNE J	67 FOLMER ST	SFR - Land Use Code 101	N/A - SFR	1	\$ 26.49
30-2344392-369796-0000	SWEINHART, PAUL W JR	72 MORAVIAN ST	SFR - Land Use Code 101	N/A - SFR	1	\$ 26.49
30-2344394-369714-0000	WENRICH, SHARON L	70 MORAVIAN ST	SFR - Land Use Code 101	N/A - SFR	1	\$ 26.49
30-2344397-368765-0000	MONTANO, MATTHEW D	550 E HIGH ST	SFR - Land Use Code 101	N/A - SFR	1	\$ 26.49
30-2344406-349469-0000	LENTZ, CLAUD H	316 JUNIPER ST	SFR - Land Use Code 101	N/A - SFR	1	\$ 26.49
30-2344409-364905-0000	HARDY, ROBERT S II	400 KLEIN AVE	SFR - Land Use Code 101	N/A - SFR	1	\$ 26.49
30-2344413-369896-0000	STAUFFER, HARRY S	77 MORAVIAN ST	SFR - Land Use Code 101	N/A - SFR	1	\$ 26.49
30-2344414-364743-0000	UFFNER, BEVERLY F	209 ADAM DR	SFR - Land Use Code 101	N/A - SFR	1	\$ 26.49
30-2344414-365278-0000	BAKER, SHANNON M	1007 S 4TH AVE	SFR - Land Use Code 101	N/A - SFR	1	\$ 26.49
30-2344414-365876-0000	DINUNZIO, DAVID A	907 KINER AVE	SFR - Land Use Code 101	N/A - SFR	1	\$ 26.49
30-2344417-369610-0000	SHIRK, KRISTY L	69 FOLMER ST	SFR - Land Use Code 101	N/A - SFR	1	\$ 26.49
30-2344419-364571-0000	BUSCH, BRUCE P	206 ADAM DR	SFR - Land Use Code 101	N/A - SFR	1	\$ 26.49
30-2344422-365550-0000	PONESSA, MICHAEL C	1000 S 4TH AVE	SFR - Land Use Code 101	N/A - SFR	1	\$ 26.49
30-2344424-369090-0000	BECKER, CHARLES D	548 E WALNUT ST	SFR - Land Use Code 101	N/A - SFR	1	\$ 26.49
30-2344427-369638-0000	ARDIRE, NANCY E	71 FOLMER ST	SFR - Land Use Code 101	N/A - SFR	1	\$ 26.49
30-2344431-366141-0000	BROWN, MICHAEL R	900 KINER AVE	SFR - Land Use Code 101	N/A - SFR	1	\$ 26.49
30-2344439-365215-0000	SHOLLY, ERNEST A	1009 S 4TH AVE	SFR - Land Use Code 101	N/A - SFR	1	\$ 26.49
30-2344446-369749-0000	REIGLE, JENNIFER L	76 MORAVIAN ST	SFR - Land Use Code 101	N/A - SFR	1	\$ 26.49
30-2344448-365815-0000	FAITH, REGINE J	909 KINER AVE	SFR - Land Use Code 101	N/A - SFR	1	\$ 26.49
30-2344450-369641-0000	MOLINA, NORBERTO E	73 FOLMER ST	SFR - Land Use Code 101	N/A - SFR	1	\$ 26.49
30-2344452-369809-0000	RUDOLPH, CRYSTAL M	78 MORAVIAN ST	SFR - Land Use Code 101	N/A - SFR	1	\$ 26.49
30-2344458-368895-0000	DARKES, KERRY L	551 E HIGH ST	SFR - Land Use Code 101	N/A - SFR	1	\$ 26.49
30-2344459-365472-0000	MIRANDA, HUMBERTO SR	1002 S 4TH AVE	SFR - Land Use Code 101	N/A - SFR	1	\$ 26.49
30-2344465-366080-0000	LAVIA, JOSEPH P	902 KINER AVE	SFR - Land Use Code 101	N/A - SFR	1	\$ 26.49
30-2344471-369615-0000	KAHN PROPERTIES LLC	75 FOLMER ST	SFR - Land Use Code 101	N/A - SFR	1	\$ 26.49
30-2344473-365167-0000	AZIZ, MENA F	1011 S 4TH AVE	SFR - Land Use Code 101	N/A - SFR	1	\$ 26.49
30-2344478-365732-0000	GREISH, JUDY	403 HORST AVE	SFR - Land Use Code 101	N/A - SFR	1	\$ 26.49
30-2344482-364776-0000	BRADLEY, HARVEY A	211 ADAM DR	SFR - Land Use Code 101	N/A - SFR	1	\$ 26.49
30-2344487-356288-0000	BUFFENMEYER, DANIEL R	2019 S LINCOLN AVE	SFR - Land Use Code 101	N/A - SFR	1	\$ 26.49
30-2344488-369470-0000	ZOOK, JESSE S	233 S 6TH AVE	SFR - Land Use Code 101	N/A - SFR	1	\$ 26.49
30-2344489-364614-0000	SCHRIVER, BETTY A	208 ADAM DR	SFR - Land Use Code 101	N/A - SFR	1	\$ 26.49
30-2344489-364944-0000	STINE, RONALD B	402 KLEIN AVE	SFR - Land Use Code 101	N/A - SFR	1	\$ 26.49
30-2344490-369454-0000	ZIMMERMAN, JEREMIAH J	235 S 6TH AVE	SFR - Land Use Code 101	N/A - SFR	1	\$ 26.49
30-2344494-369995-0000	REIDER, LARRY B	10 S 6TH AVE	SFR - Land Use Code 101	N/A - SFR	1	\$ 26.49
30-2344497-369979-0000	GEARY, BAMBY J	12 S 6TH AVE	SFR - Land Use Code 101	N/A - SFR	1	\$ 26.49
30-2344504-369942-0000	ESPINOSA, JUAN G RIVERA	16 S 6TH AVE	SFR - Land Use Code 101	N/A - SFR	1	\$ 26.49
30-2344504-369967-0000	SATTERFIELD, RUSSELL E	14 S 6TH AVE	SFR - Land Use Code 101	N/A - SFR	1	\$ 26.49
30-2344507-365110-0000	MOORE, CURTIS P	403 KLEIN AVE	SFR - Land Use Code 101	N/A - SFR	1	\$ 26.49
30-2344507-369926-0000	HARBAUGH, DUSTIN M	18 S 6TH AVE	SFR - Land Use Code 101	N/A - SFR	1	\$ 26.49
30-2344508-365392-0000	LESHER, HEATHER	1004 S 4TH AVE	SFR - Land Use Code 101	N/A - SFR	1	\$ 26.49
30-2344509-369902-0000	VERNA, GARY A	20 S 6TH AVE	SFR - Land Use Code 101	N/A - SFR	1	\$ 26.49
30-2344511-366012-0000	WAYBRIGHT, FREDERICK E TRUSTEE	904 KINER AVE	SFR - Land Use Code 101	N/A - SFR	1	\$ 26.49
30-2344512-369887-0000	WHITE, EBONY P	22 S 6TH AVE	SFR - Land Use Code 101	N/A - SFR	1	\$ 26.49
30-2344538-365948-0000	HEFFNER, HAZEL L	906 KINER AVE	SFR - Land Use Code 101	N/A - SFR	1	\$ 26.49
30-2344541-369657-0000	MANZ, CAROL L	216 S 6TH AVE	SFR - Land Use Code 101	N/A - SFR	1	\$ 26.49
30-2344543-369679-0000	SMALL, VERTIE A	214 S 6TH AVE	SFR - Land Use Code 101	N/A - SFR	1	\$ 26.49
30-2344547-369634-0000	FIRESTONE, DENNIS L	218 S 6TH AVE	SFR - Land Use Code 101	N/A - SFR	1	\$ 26.49

Appendix C: SOUTH LEBANON TOWNSHIP SCHEDULE OF IMPERVIOUS AREAS & ERUs FOR ALL PROPERTIES
Updated January 31, 2018 Using Data Effective January 4, 2018

Map Number	Property Owner	Situs Address	Property Occupant / Land Use	Impervious Sq.Ft.	ERUs @ 3,507 sf per	Fee @ \$26.49/ERU
30-2344548-369617-0000	KALE, THERESA E	220 S 6TH AVE	SFR - Land Use Code 101	N/A - SFR	1	\$ 26.49
30-2344551-364816-0000	JEFFERSON, LEE A	333 ADAM DR	SFR - Land Use Code 101	N/A - SFR	1	\$ 26.49
30-2344552-369595-0000	SHYDA, JOHN A II	222 S 6TH AVE	SFR - Land Use Code 101	N/A - SFR	1	\$ 26.49
30-2344555-369578-0000	DONNACHIE, KEITH W	224 S 6TH AVE	SFR - Land Use Code 101	N/A - SFR	1	\$ 26.49
30-2344556-364648-0000	SMITH, TYLER S	210 ADAM DR	SFR - Land Use Code 101	N/A - SFR	1	\$ 26.49
30-2344557-364982-0000	HEUYARD, BRYAN A	404 KLEIN AVE	SFR - Land Use Code 101	N/A - SFR	1	\$ 26.49
30-2344557-365615-0000	REBOLLEDO, FIDELIA	1001 KINER AVE	SFR - Land Use Code 101	N/A - SFR	1	\$ 26.49
30-2344558-365309-0000	KRAUSE, STEPHEN T	1006 S 4TH AVE	SFR - Land Use Code 101	N/A - SFR	1	\$ 26.49
30-2344559-369555-0000	DITZLER, TIMOTHY M	226 S 6TH AVE	SFR - Land Use Code 101	N/A - SFR	1	\$ 26.49
30-2344562-369539-0000	KLINE, GREGORY M	228 S 6TH AVE	SFR - Land Use Code 101	N/A - SFR	1	\$ 26.49
30-2344569-356129-0000	BOLLARD, DENISE M	2025 S LINCOLN AVE	SFR - Land Use Code 101	N/A - SFR	1	\$ 26.49
30-2344569-369516-0000	HUBBARD, TERENCE L	230 S 6TH AVE	SFR - Land Use Code 101	N/A - SFR	1	\$ 26.49
30-2344570-369499-0000	MILLER, CARL F	232 S 6TH AVE	SFR - Land Use Code 101	N/A - SFR	1	\$ 26.49
30-2344573-368924-0000	LOVE, JOSEPH L	599 E HIGH ST	SFR - Land Use Code 101	N/A - SFR	1	\$ 26.49
30-2344574-369477-0000	HEISER, JANET D	234 S 6TH AVE	SFR - Land Use Code 101	N/A - SFR	1	\$ 26.49
30-2344576-365882-0000	EVANS, DOROTHY M	908 KINER AVE	SFR - Land Use Code 101	N/A - SFR	1	\$ 26.49
30-2344579-368778-0000	DERFLER, JOHN D	598 E HIGH ST	SFR - Land Use Code 101	N/A - SFR	1	\$ 26.49
30-2344579-369461-0000	FRY, STANLEY L	236 S 6TH AVE	SFR - Land Use Code 101	N/A - SFR	1	\$ 26.49
30-2344583-369420-0000	BOWMAN, ANTHONY M	240 S 6TH AVE	SFR - Land Use Code 101	N/A - SFR	1	\$ 26.49
30-2344583-369439-0000	BOWMAN, MICHAEL A	238 S 6TH AVE	SFR - Land Use Code 101	N/A - SFR	1	\$ 26.49
30-2344586-365552-0000	BOYER, ALLEN C	1003 KINER AVE	SFR - Land Use Code 101	N/A - SFR	1	\$ 26.49
30-2344590-369378-0000	KLINE, MICHAEL E ETAL	244 S 6TH AVE	SFR - Land Use Code 101	N/A - SFR	1	\$ 26.49
30-2344594-369399-0000	NATALE, JAMES L	242 S 6TH AVE	SFR - Land Use Code 101	N/A - SFR	1	\$ 26.49
30-2344598-365232-0000	BLOUCH, CAROL J	1008 S 4TH AVE	SFR - Land Use Code 101	N/A - SFR	1	\$ 26.49
30-2344604-369335-0000	SMITH, GEORGE A	248 S 6TH AVE	SFR - Land Use Code 101	N/A - SFR	1	\$ 26.49
30-2344607-369828-0000	ANSPACH, JULIE	26 S 6TH AVE	SFR - Land Use Code 101	N/A - SFR	1	\$ 26.49
30-2344622-364855-0000	BLOUCH, CALVIN M	335 ADAM DR	SFR - Land Use Code 101	N/A - SFR	1	\$ 26.49
30-2344625-364683-0000	LAICHA, JANICE MARIE	328 ADAM DR	SFR - Land Use Code 101	N/A - SFR	1	\$ 26.49
30-2344625-365825-0000	STACHOW, DAVID R	601 HORST AVE	SFR - Land Use Code 101	N/A - SFR	1	\$ 26.49
30-2344629-365471-0000	NELSON, LYNN R	1005 KINER AVE	SFR - Land Use Code 101	N/A - SFR	1	\$ 26.49
30-2344630-369348-0000	BOYER, RICHARD F	246 S 6TH AVE	SFR - Land Use Code 101	N/A - SFR	1	\$ 26.49
30-2344639-365179-0000	MCCLOUGHLIN, PATRICK	501 KLEIN AVE	SFR - Land Use Code 101	N/A - SFR	1	\$ 26.49
30-2344640-369122-0000	HERNANDEZ, JACINTO E	600 E WALNUT ST	SFR - Land Use Code 101	N/A - SFR	1	\$ 26.49
30-2344673-365402-0000	RUDY, DENNIS E	1007 KINER AVE	SFR - Land Use Code 101	N/A - SFR	1	\$ 26.49
30-2344678-369113-0000	KLINGLER, JOHN S JR	602 E WALNUT ST	SFR - Land Use Code 101	N/A - SFR	1	\$ 26.49
30-2344684-370199-0000	EVANO, DOROTHY	576 E CUMBERLAND ST	SFR - Land Use Code 101	N/A - SFR	1	\$ 26.49
30-2344688-365681-0000	BUI, HAI HONG	1000 KINER AVE	SFR - Land Use Code 101	N/A - SFR	1	\$ 26.49
30-2344695-364716-0000	BOLTZ, CORBIE J	338 ADAM DR	SFR - Land Use Code 101	N/A - SFR	1	\$ 26.49
30-2344699-365056-0000	WYSOKOWSKI, RICHARD T	500 KLEIN AVE	SFR - Land Use Code 101	N/A - SFR	1	\$ 26.49
30-2344707-369501-0000	STALNECKER, WILLIAM H	235 CLOISTER ST	SFR - Land Use Code 101	N/A - SFR	1	\$ 26.49
30-2344718-365330-0000	PEREZ, DANIEL	1009 KINER AVE	SFR - Land Use Code 101	N/A - SFR	1	\$ 26.49
30-2344718-369461-0000	STALNECKER, WILLIAM H	245 CLOISTER ST	SFR - Land Use Code 101	N/A - SFR	1	\$ 26.49
30-2344721-368816-0000	EISENHOUR, WILLIAM J JR	600 E HIGH ST	SFR - Land Use Code 101	N/A - SFR	1	\$ 26.49
30-2344729-365608-0000	SHIRK, RONALD A	1002 KINER AVE	SFR - Land Use Code 101	N/A - SFR	1	\$ 26.49
30-2344732-365876-0000	CAWLEY, CHRISTINA M	607 HORST AVE	SFR - Land Use Code 101	N/A - SFR	1	\$ 26.49
30-2344732-370215-0000	EISENHAUER, TROY	584 E CUMBERLAND ST	SFR - Land Use Code 101	N/A - SFR	1	\$ 26.49
30-2344752-365260-0000	BLOUCH, SCOTT L	1013 KINER AVE	SFR - Land Use Code 101	N/A - SFR	1	\$ 26.49
30-2344758-364940-0000	NEIL, JACQUELINE M	1104 S 4TH AVE	SFR - Land Use Code 101	N/A - SFR	1	\$ 26.49
30-2344770-355566-0000	MALINOSKI, MICHAEL C	2105 S LINCOLN AVE	SFR - Land Use Code 101	N/A - SFR	1	\$ 26.49
30-2344772-365537-0000	PRINCE-BRIGGS, MARCIA A	1001 KINER AVE	SFR - Land Use Code 101	N/A - SFR	1	\$ 26.49
30-2344772-368930-0000	RUEPPEL, HARRY F JR	611 E HIGH ST	SFR - Land Use Code 101	N/A - SFR	1	\$ 26.49
30-2344774-369117-0000	HURST RENTALS LLC	614 E WALNUT ST	SFR - Land Use Code 101	N/A - SFR	1	\$ 26.49
30-2344785-365740-0000	KLINE, KERITH L	604 HORST AVE	SFR - Land Use Code 101	N/A - SFR	1	\$ 26.49
30-2344787-352139-0000	ARNOLD, ANDREW	940 WHITMAN RD	SFR - Land Use Code 101	N/A - SFR	1	\$ 26.49
30-2344803-368823-0000	MILLER, TIMOTHY D	612 E HIGH ST	SFR - Land Use Code 101	N/A - SFR	1	\$ 26.49
30-2344813-365466-0000	MALSTROM, CHARLES R	1006 KINER AVE	SFR - Land Use Code 101	N/A - SFR	1	\$ 26.49
30-2344829-369479-0000	STALNECKER, WILLIAM H	238 CLOISTER ST	SFR - Land Use Code 101	N/A - SFR	1	\$ 26.49
30-2344832-369128-0000	TURLEY, TIMOTHY J	616 E WALNUT ST	SFR - Land Use Code 101	N/A - SFR	1	\$ 26.49
30-2344836-364961-0000	SNELL, PAUL H	503 ADAM DR	SFR - Land Use Code 101	N/A - SFR	1	\$ 26.49

Appendix C: SOUTH LEBANON TOWNSHIP SCHEDULE OF IMPERVIOUS AREAS & ERUs FOR ALL PROPERTIES
Updated January 31, 2018 Using Data Effective January 4, 2018

Map Number	Property Owner	Situs Address	Property Occupant / Land Use	Impervious Sq.Ft.	ERUs @ 3,507 sf per	Fee @ \$26.49/ERU
30-2344849-364765-0000	LOGAN, AMY JO	1200 S 4TH AVE	SFR - Land Use Code 101	N/A - SFR	1	\$ 26.49
30-2344853-365389-0000	REINHART, JEFFREY A	1008 KINER AVE	SFR - Land Use Code 101	N/A - SFR	1	\$ 26.49
30-2344856-369158-0000	ILGENFRITZ, ANNA M	618 E WALNUT ST	SFR - Land Use Code 101	N/A - SFR	1	\$ 26.49
30-2344892-364993-0000	REIFSNYDER, SETH M	505 ADAM DR	SFR - Land Use Code 101	N/A - SFR	1	\$ 26.49
30-2344898-369277-0000	HURST RENTALS	623 E WALNUT ST	SFR - Land Use Code 101	N/A - SFR	1	\$ 26.49
30-2344899-365329-0000	SCHNECK, JOHN H	601 KLEIN AVE	SFR - Land Use Code 101	N/A - SFR	1	\$ 26.49
30-2344901-364827-0000	ARTZ, JAMES I SR	502 ADAM DR	SFR - Land Use Code 101	N/A - SFR	1	\$ 26.49
30-2344911-369075-0000	ZEIGLER, THOMAS M	620 E WALNUT ST	SFR - Land Use Code 101	N/A - SFR	1	\$ 26.49
30-2344918-368957-0000	MASSAR, BRYAN S	621 E HIGH ST	SFR - Land Use Code 101	N/A - SFR	1	\$ 26.49
30-2344929-368837-0000	STUBBS, JAMES N	616 E HIGH ST	SFR - Land Use Code 101	N/A - SFR	1	\$ 26.49
30-2344975-364855-0000	RAIGER, CHARLES L ETAL	1201 KINER AVE	SFR - Land Use Code 101	N/A - SFR	1	\$ 26.49
30-2345010-349524-0000	YINGST, PETER A	229 SCHAEFFER RD	SFR - Land Use Code 101	N/A - SFR	1	\$ 26.49
30-2345013-365386-0000	MARTIN, STAN A	603 KLEIN AVE	SFR - Land Use Code 101	N/A - SFR	1	\$ 26.49
30-2345137-352479-0000	HILTON, THERESA M	2341 S LINCOLN AVE	SFR - Land Use Code 101	N/A - SFR	1	\$ 26.49
30-2345148-349597-0000	STUTZMAN, MELODY J	233 SCHAEFFER RD	SFR - Land Use Code 101	N/A - SFR	1	\$ 26.49
30-2345158-351687-0000	TAGGART, PAUL	2401 S LINCOLN AVE	SFR - Land Use Code 101	N/A - SFR	1	\$ 26.49
30-2345215-363320-0000	WICKEY, GREGORY S	101 STONE HEDGE CT	SFR - Land Use Code 101	N/A - SFR	1	\$ 26.49
30-2345225-365843-0000	HARTMOYER, JOHN JR	703 HOCKLEY AVE	SFR - Land Use Code 101	N/A - SFR	1	\$ 26.49
30-2345248-351940-0000	BECKER, VERNON WILLIAM	2360 S LINCOLN AVE	SFR - Land Use Code 101	N/A - SFR	1	\$ 26.49
30-2345274-363459-0000	FUHRMAN, GENE A JR	105 STONE HEDGE CT	SFR - Land Use Code 101	N/A - SFR	1	\$ 26.49
30-2345307-365876-0000	CLARK, LAUREN B	705 HOCKLEY AVE	SFR - Land Use Code 101	N/A - SFR	1	\$ 26.49
30-2345314-363536-0000	SMITH, LLOYD R	109 STONE HEDGE CT	SFR - Land Use Code 101	N/A - SFR	1	\$ 26.49
30-2345318-365718-0000	EISENHAUER, FREDERICK J	704 HOCKLEY AVE	SFR - Land Use Code 101	N/A - SFR	1	\$ 26.49
30-2345330-363270-0000	ZEIGLER, BRIAN R	102 STONE HEDGE CT	SFR - Land Use Code 101	N/A - SFR	1	\$ 26.49
30-2345333-363549-0000	ALBERT, EDWARD J JR	113 STONE HEDGE CT	SFR - Land Use Code 101	N/A - SFR	1	\$ 26.49
30-2345335-363575-0000	ZENTZ, THOMAS A	117 STONE HEDGE CT	SFR - Land Use Code 101	N/A - SFR	1	\$ 26.49
30-2345375-363639-0000	KULP, FAYE L	121 STONE HEDGE CT	SFR - Land Use Code 101	N/A - SFR	1	\$ 26.49
30-2345380-365915-0000	KLUGE, JAMES R	707 HOCKLEY AVE	SFR - Land Use Code 101	N/A - SFR	1	\$ 26.49
30-2345386-363652-0000	INGERICK, RICHARD E	125 STONE HEDGE CT	SFR - Land Use Code 101	N/A - SFR	1	\$ 26.49
30-2345399-363674-0000	STONEBACK, BARBARA J	129 STONE HEDGE CT	SFR - Land Use Code 101	N/A - SFR	1	\$ 26.49
30-2345408-363332-0000	LONG, ERIC T	106 STONE HEDGE CT	SFR - Land Use Code 101	N/A - SFR	1	\$ 26.49
30-2345414-365769-0000	HEIN, JEFFREY	706 HOCKLEY AVE	SFR - Land Use Code 101	N/A - SFR	1	\$ 26.49
30-2345417-363159-0000	YANCEY, MICHAEL D	1 STONE HEDGE DR	SFR - Land Use Code 101	N/A - SFR	1	\$ 26.49
30-2345427-363726-0000	CHADWICK, JOHN D	133 STONE HEDGE CT	SFR - Land Use Code 101	N/A - SFR	1	\$ 26.49
30-2345443-365612-0000	BENSING, ROBERT M JR	701 KLEIN AVE	SFR - Land Use Code 101	N/A - SFR	1	\$ 26.49
30-2345445-363740-0000	ALBERT, EDWARD J	137 STONE HEDGE CT	SFR - Land Use Code 101	N/A - SFR	1	\$ 26.49
30-2345457-365957-0000	PETRY, JOSEPH W	709 HOCKLEY AVE	SFR - Land Use Code 101	N/A - SFR	1	\$ 26.49
30-2345470-363452-0000	GETTLE, TODD E	110 STONE HEDGE CT	SFR - Land Use Code 101	N/A - SFR	1	\$ 26.49
30-2345476-363774-0000	PAPSON, LOIS M	141 STONE HEDGE CT	SFR - Land Use Code 101	N/A - SFR	1	\$ 26.49
30-2345485-365806-0000	CEVALLOS-RANGEL, ANDRES	708 HOCKLEY AVE	SFR - Land Use Code 101	N/A - SFR	1	\$ 26.49
30-2345487-363263-0000	PETRY, THOMAS C	5 STONE HEDGE DR	SFR - Land Use Code 101	N/A - SFR	1	\$ 26.49
30-2345519-365988-0000	DELGADO, ROBIN	711 HOCKLEY AVE	SFR - Land Use Code 101	N/A - SFR	1	\$ 26.49
30-2345521-365654-0000	RIVERA, PEDRO S	703 KLEIN AVE	SFR - Land Use Code 101	N/A - SFR	1	\$ 26.49
30-2345529-363828-0000	QUAIROLI, WILLIAM C	145 STONE HEDGE CT	SFR - Land Use Code 101	N/A - SFR	1	\$ 26.49
30-2345544-363843-0000	SHEPLER, WALLACE L	149 STONE HEDGE CT	SFR - Land Use Code 101	N/A - SFR	1	\$ 26.49
30-2345558-363356-0000	FAIR, KENNETH R	15 STONE HEDGE DR	SFR - Land Use Code 101	N/A - SFR	1	\$ 26.49
30-2345560-363858-0000	PETERS, SCOTT R	153 STONE HEDGE CT	SFR - Land Use Code 101	N/A - SFR	1	\$ 26.49
30-2345563-363056-0000	LUCCIOTTI, DAVID A	2 FOX RUN RD	SFR - Land Use Code 101	N/A - SFR	1	\$ 26.49
30-2345564-365842-0000	NEWHOUSE, DONALD E	710 HOCKLEY AVE	SFR - Land Use Code 101	N/A - SFR	1	\$ 26.49
30-2345592-365693-0000	HUMMEL, FREDERICK H III	705 KLEIN AVE	SFR - Land Use Code 101	N/A - SFR	1	\$ 26.49
30-2345598-363597-0000	MILLER, ANDREW R	134 STONE HEDGE CT	SFR - Land Use Code 101	N/A - SFR	1	\$ 26.49
30-2345610-363910-0000	LEHMAN, MINERVA W	157 STONE HEDGE CT	SFR - Land Use Code 101	N/A - SFR	1	\$ 26.49
30-2345631-363625-0000	MILLER, RICHARD L	138 STONE HEDGE CT	SFR - Land Use Code 101	N/A - SFR	1	\$ 26.49
30-2345634-363922-0000	FETTER, CHARLES H	161 STONE HEDGE CT	SFR - Land Use Code 101	N/A - SFR	1	\$ 26.49
30-2345642-363942-0000	GECKER, MARC M	165 STONE HEDGE CT	SFR - Land Use Code 101	N/A - SFR	1	\$ 26.49
30-2345666-363661-0000	FINK, LLOYD D	142 STONE HEDGE CT	SFR - Land Use Code 101	N/A - SFR	1	\$ 26.49
30-2345670-363009-0000	WERNER, DAVID B	4 FOX RUN RD	SFR - Land Use Code 101	N/A - SFR	1	\$ 26.49
30-2345672-363502-0000	KAUFFMAN, THOMAS P	22 STONE HEDGE DR	SFR - Land Use Code 101	N/A - SFR	1	\$ 26.49
30-2345693-363191-0000	MICCO, JOSEPH C	6 STONE HEDGE DR	SFR - Land Use Code 101	N/A - SFR	1	\$ 26.49

Appendix C: SOUTH LEBANON TOWNSHIP SCHEDULE OF IMPERVIOUS AREAS & ERUs FOR ALL PROPERTIES
Updated January 31, 2018 Using Data Effective January 4, 2018

Map Number	Property Owner	Situs Address	Property Occupant / Land Use	Impervious Sq.Ft.	ERUs @ 3,507 sf per	Fee @ \$26.49/ERU
30-2345703-363686-0000	MALONEY, WILBURT W	146 STONE HEDGE CT	SFR - Land Use Code 101	N/A - SFR	1	\$ 26.49
30-2345736-363711-0000	ARNOLD, THOMAS E	150 STONE HEDGE CT	SFR - Land Use Code 101	N/A - SFR	1	\$ 26.49
30-2345761-363740-0000	YINGST, P HENRY	154 STONE HEDGE CT	SFR - Land Use Code 101	N/A - SFR	1	\$ 26.49
30-2345770-362971-0000	WEINHOLD, KEVIN R	8 FOX RUN RD	SFR - Land Use Code 101	N/A - SFR	1	\$ 26.49
30-2345790-366133-0000	STAR FOUR HOLDINGS LLC	717 HOCKLEY AVE	SFR - Land Use Code 101	N/A - SFR	1	\$ 26.49
30-2345804-363374-0000	SHEFFEY, TIMOTHY D	14 STONE HEDGE DR	SFR - Land Use Code 101	N/A - SFR	1	\$ 26.49
30-2345845-353610-0000	SHANK, CAROLE	2304 S LINCOLN AVE	SFR - Land Use Code 101	N/A - SFR	1	\$ 26.49
30-2345845-363139-0000	WALLACE, FRANK J	11 FOX RUN RD	SFR - Land Use Code 101	N/A - SFR	1	\$ 26.49
30-2345845-365997-0000	BEAM, MARY C	716 HOCKLEY AVE	SFR - Land Use Code 101	N/A - SFR	1	\$ 26.49
30-2345870-353711-0000	BRUBAKER, DELMAR SENSENIG ETAL	2302 S LINCOLN AVE	SFR - Land Use Code 101	N/A - SFR	1	\$ 26.49
30-2345873-362987-0000	RECINE, NICHOLAS P	12 FOX RUN RD	SFR - Land Use Code 101	N/A - SFR	1	\$ 26.49
30-2345884-365852-0000	BROWN, LAWRENCE D	713 KLEIN AVE	SFR - Land Use Code 101	N/A - SFR	1	\$ 26.49
30-2345897-366194-0000	SMITH, GREG E	719 HOCKLEY AVE	SFR - Land Use Code 101	N/A - SFR	1	\$ 26.49
30-2345905-363627-0000	MILLER, ANDREW R	18 STONE HEDGE DR	SFR - Land Use Code 101	N/A - SFR	1	\$ 26.49
30-2345928-366042-0000	NGUYEN, THINH V	718 HOCKLEY AVE	SFR - Land Use Code 101	N/A - SFR	1	\$ 26.49
30-2345937-363203-0000	NYAMEKYE, MICHELLE S	19 FOX RUN RD	SFR - Land Use Code 101	N/A - SFR	1	\$ 26.49
30-2345942-349980-0000	MENDOFF, STEPHEN J JR	2505 S LINCOLN AVE	SFR - Land Use Code 101	N/A - SFR	1	\$ 26.49
30-2345947-366998-0000	KEATH, ASHLEY R	105 WHEATSTONE LN	SFR - Land Use Code 101	N/A - SFR	1	\$ 26.49
30-2345948-367019-0000	MANNINO, ANTONELLA	109 WHEATSTONE LN	SFR - Land Use Code 101	N/A - SFR	1	\$ 26.49
30-2345958-366960-0000	FIELD, BRYAN	101 WHEATSTONE LN	SFR - Land Use Code 101	N/A - SFR	1	\$ 26.49
30-2345960-365886-0000	BECK, KEVIN B	715 KLEIN AVE	SFR - Land Use Code 101	N/A - SFR	1	\$ 26.49
30-2345961-363030-0000	TRUAX, JAMES H	16 FOX RUN RD	SFR - Land Use Code 101	N/A - SFR	1	\$ 26.49
30-2345962-367040-0000	MANNINO, SALVATORE	113 WHEATSTONE LN	SFR - Land Use Code 101	N/A - SFR	1	\$ 26.49
30-2345966-366234-0000	WALLER, STEPHEN M	721 HOCKLEY AVE	SFR - Land Use Code 101	N/A - SFR	1	\$ 26.49
30-2345971-363493-0000	STACHOW, DAVID R	16 STONE HEDGE DR	SFR - Land Use Code 101	N/A - SFR	1	\$ 26.49
30-2345979-367058-0000	LEWIS, LEROY R	117 WHEATSTONE LN	SFR - Land Use Code 101	N/A - SFR	1	\$ 26.49
30-2345991-367077-0000	LONG, STAR M	121 WHEATSTONE LN	SFR - Land Use Code 101	N/A - SFR	1	\$ 26.49
30-2346003-366082-0000	SCHAREN BROCH, KAREN A	720 HOCKLEY AVE	SFR - Land Use Code 101	N/A - SFR	1	\$ 26.49
30-2346007-363281-0000	LAUCKS, RUSSELL D	23 FOX RUN RD	SFR - Land Use Code 101	N/A - SFR	1	\$ 26.49
30-2346025-365933-0000	DONMOYER, KATHLEEN M	717 KLEIN AVE	SFR - Land Use Code 101	N/A - SFR	1	\$ 26.49
30-2346050-367131-0000	MANNINO, SALVATORE	125 WHEATSTONE LN	SFR - Land Use Code 101	N/A - SFR	1	\$ 26.49
30-2346054-366301-0000	DONMOYER, DANIEL O	725 S 5TH AVE	SFR - Land Use Code 101	N/A - SFR	1	\$ 26.49
30-2346061-363082-0000	LESHER, DOUGLAS J	20 FOX RUN RD	SFR - Land Use Code 101	N/A - SFR	1	\$ 26.49
30-2346068-366118-0000	PUTT, STEPHEN M	722 HOCKLEY AVE	SFR - Land Use Code 101	N/A - SFR	1	\$ 26.49
30-2346068-367142-0000	SANTIAGO, EDUARDO	129 WHEATSTONE LN	SFR - Land Use Code 101	N/A - SFR	1	\$ 26.49
30-2346087-367157-0000	FOX RIDGE ASSOCIATES	133 WHEATSTONE LN	SFR - Land Use Code 101	N/A - SFR	1	\$ 26.49
30-2346101-365966-0000	FRYER, BETH A	718 KLEIN AVE	SFR - Land Use Code 101	N/A - SFR	1	\$ 26.49
30-2346106-367172-0000	ECHEAZU, ODERA D	137 WHEATSTONE LN	SFR - Land Use Code 101	N/A - SFR	1	\$ 26.49
30-2346110-363268-0000	BOTTOMLEY, MICHAEL W	28 FOX RUN RD	SFR - Land Use Code 101	N/A - SFR	1	\$ 26.49
30-2346134-366491-0000	ZIEGLER, LEON E	21 WHEATSTONE LN	SFR - Land Use Code 101	N/A - SFR	1	\$ 26.49
30-2346141-366960-0000	WIKE, MATTHEW R	122 WHEATSTONE LN	SFR - Land Use Code 101	N/A - SFR	1	\$ 26.49
30-2346143-363161-0000	LUCIOTTI, DARREN M	24 FOX RUN RD	SFR - Land Use Code 101	N/A - SFR	1	\$ 26.49
30-2346156-366443-0000	BUCHTER, GARY L	13 WHEATSTONE LN	SFR - Land Use Code 101	N/A - SFR	1	\$ 26.49
30-2346158-367219-0000	TODOROVIC, NENAD	141 WHEATSTONE LN	SFR - Land Use Code 101	N/A - SFR	1	\$ 26.49
30-2346161-366474-0000	BUCHTER, GARY L	17 WHEATSTONE LN	SFR - Land Use Code 101	N/A - SFR	1	\$ 26.49
30-2346162-366151-0000	RISTENBATT, MICHAEL L	726 HOCKLEY AVE	SFR - Land Use Code 101	N/A - SFR	1	\$ 26.49
30-2346166-366976-0000	WITMER, LEE A	126 WHEATSTONE LN	SFR - Land Use Code 101	N/A - SFR	1	\$ 26.49
30-2346169-365998-0000	SWEET, ANTHONY C	719 KLEIN AVE	SFR - Land Use Code 101	N/A - SFR	1	\$ 26.49
30-2346184-366990-0000	PETERS, ANDREW J	130 WHEATSTONE LN	SFR - Land Use Code 101	N/A - SFR	1	\$ 26.49
30-2346184-367234-0000	XIONG, ZEPAO	145 WHEATSTONE LN	SFR - Land Use Code 101	N/A - SFR	1	\$ 26.49
30-2346192-366435-0000	SWEIGART PROPERTY MANAGEMENT LLC	9 WHEATSTONE LN	SFR - Land Use Code 101	N/A - SFR	1	\$ 26.49
30-2346197-366407-0000	HEAGY, LOIS A	5 WHEATSTONE LN	SFR - Land Use Code 101	N/A - SFR	1	\$ 26.49
30-2346200-367004-0000	WITMER, LEE A	134 WHEATSTONE LN	SFR - Land Use Code 101	N/A - SFR	1	\$ 26.49
30-2346204-367247-0000	AROCHO, AUDELIZ JR	149 WHEATSTONE LN	SFR - Land Use Code 101	N/A - SFR	1	\$ 26.49
30-2346215-367020-0000	LAMBERT, SARAH ELIZABETH	138 WHEATSTONE LN	SFR - Land Use Code 101	N/A - SFR	1	\$ 26.49
30-2346220-366367-0000	HESS HOME BUILDERS CO	1 WHEATSTONE LN	SFR - Land Use Code 101	N/A - SFR	1	\$ 26.49
30-2346225-367259-0000	DOCCA, RAMA KRISHNA V	153 WHEATSTONE LN	SFR - Land Use Code 101	N/A - SFR	1	\$ 26.49
30-2346232-367043-0000	APPIAH, FELIX	142 WHEATSTONE LN	SFR - Land Use Code 101	N/A - SFR	1	\$ 26.49
30-2346236-366047-0000	KLICK, JEANETTE E	721 KLEIN AVE	SFR - Land Use Code 101	N/A - SFR	1	\$ 26.49

Appendix C: SOUTH LEBANON TOWNSHIP SCHEDULE OF IMPERVIOUS AREAS & ERUs FOR ALL PROPERTIES
Updated January 31, 2018 Using Data Effective January 4, 2018

Map Number	Property Owner	Situs Address	Property Occupant / Land Use	Impervious Sq.Ft.	ERUs @ 3,507 sf per	Fee @ \$26.49/ERU
30-2346247-367269-0000	OLSON, SUSAN C	157 WHEATSTONE LN	SFR - Land Use Code 101	N/A - SFR	1	\$ 26.49
30-2346270-367275-0000	NUNEZ, KENNETH	161 WHEATSTONE LN	SFR - Land Use Code 101	N/A - SFR	1	\$ 26.49
30-2346288-366631-0000	PALMASANI, JIMMIE J	28 WHEATSTONE LN	SFR - Land Use Code 101	N/A - SFR	1	\$ 26.49
30-2346290-367060-0000	ALLWEIN, MATTHEW D	148 WHEATSTONE LN	SFR - Land Use Code 101	N/A - SFR	1	\$ 26.49
30-2346293-366591-0000	GILBERT-OTT, LUCY R	24 WHEATSTONE LN	SFR - Land Use Code 101	N/A - SFR	1	\$ 26.49
30-2346314-367061-0000	MEASE, LORI A	152 WHEATSTONE LN	SFR - Land Use Code 101	N/A - SFR	1	\$ 26.49
30-2346315-366582-0000	SCHNEIDER, GLENN D	20 WHEATSTONE LN	SFR - Land Use Code 101	N/A - SFR	1	\$ 26.49
30-2346325-367313-0000	CHARLESTON, ELISEO II	165 WHEATSTONE LN	SFR - Land Use Code 101	N/A - SFR	1	\$ 26.49
30-2346332-367335-0000	BARR, ANN MARIE	169 WHEATSTONE LN	SFR - Land Use Code 101	N/A - SFR	1	\$ 26.49
30-2346337-367070-0000	LABE, PATRICK R	156 WHEATSTONE LN	SFR - Land Use Code 101	N/A - SFR	1	\$ 26.49
30-2346344-366542-0000	KOCH, JOSHUA D	12 WHEATSTONE LN	SFR - Land Use Code 101	N/A - SFR	1	\$ 26.49
30-2346349-367351-0000	ZIMMERMAN, KENNETH	173 WHEATSTONE LN	SFR - Land Use Code 101	N/A - SFR	1	\$ 26.49
30-2346359-367079-0000	AMEY, JACLYN M	160 WHEATSTONE LN	SFR - Land Use Code 101	N/A - SFR	1	\$ 26.49
30-2346360-366504-0000	FOX RIDGE ASSOCIATES	8 WHEATSTONE LN	SFR - Land Use Code 101	N/A - SFR	1	\$ 26.49
30-2346360-366579-0000	FOX RIDGE ASSOCIATES	16 WHEATSTONE LN	SFR - Land Use Code 101	N/A - SFR	1	\$ 26.49
30-2346365-367369-0000	HAYWARD, JAYANNE	177 WHEATSTONE LN	SFR - Land Use Code 101	N/A - SFR	1	\$ 26.49
30-2346367-366415-0000	BINDER, BRIAN J	501 FOX RIDGE LN	SFR - Land Use Code 101	N/A - SFR	1	\$ 26.49
30-2346381-367385-0000	ALTLAND, RANDY A	181 WHEATSTONE LN	SFR - Land Use Code 101	N/A - SFR	1	\$ 26.49
30-2346382-367098-0000	MANNINO, SALVATORE	164 WHEATSTONE LN	SFR - Land Use Code 101	N/A - SFR	1	\$ 26.49
30-2346398-367408-0000	STICKLER, SUSAN M	185 WHEATSTONE LN	SFR - Land Use Code 101	N/A - SFR	1	\$ 26.49
30-2346399-366426-0000	VAIL, DAVID G	505 FOX RIDGE LN	SFR - Land Use Code 101	N/A - SFR	1	\$ 26.49
30-2346409-366451-0000	HUMMEL, MARTHA A	509 FOX RIDGE LN	SFR - Land Use Code 101	N/A - SFR	1	\$ 26.49
30-2346433-366459-0000	MCKENZIE, STEPHEN W	513 FOX RIDGE LN	SFR - Land Use Code 101	N/A - SFR	1	\$ 26.49
30-2346453-366474-0000	MIKONI, THOMAS A CO-TRUSTEE	517 FOX RIDGE LN	SFR - Land Use Code 101	N/A - SFR	1	\$ 26.49
30-2346454-367472-0000	TROPP, MATTHEW A	189 WHEATSTONE LN	SFR - Land Use Code 101	N/A - SFR	1	\$ 26.49
30-2346476-367482-0000	CLAY, RICKY S	193 WHEATSTONE LN	SFR - Land Use Code 101	N/A - SFR	1	\$ 26.49
30-2346480-366491-0000	FERRARA, THOMAS L	521 FOX RIDGE LN	SFR - Land Use Code 101	N/A - SFR	1	\$ 26.49
30-2346487-367198-0000	FOX RIDGE HOMES LP	168 WHEATSTONE LN	SFR - Land Use Code 101	N/A - SFR	1	\$ 26.49
30-2346492-367500-0000	TROUT, JASON M	197 WHEATSTONE LN	SFR - Land Use Code 101	N/A - SFR	1	\$ 26.49
30-2346495-366305-0000	ARENDASH, KATIE MARIE	508 FOX RIDGE LN	SFR - Land Use Code 101	N/A - SFR	1	\$ 26.49
30-2346503-367218-0000	FOX RIDGE HOMES LP	172 WHEATSTONE LN	SFR - Land Use Code 101	N/A - SFR	1	\$ 26.49
30-2346508-367516-0000	BURT, JUSTIN W	201 WHEATSTONE LN	SFR - Land Use Code 101	N/A - SFR	1	\$ 26.49
30-2346515-367238-0000	FOX RIDGE HOMES LP	176 WHEATSTONE LN	SFR - Land Use Code 101	N/A - SFR	1	\$ 26.49
30-2346527-367530-0000	NEUMAN, ELIZABETH A	205 WHEATSTONE LN	SFR - Land Use Code 101	N/A - SFR	1	\$ 26.49
30-2346528-366319-0000	HACKMAN, KYRA	512 FOX RIDGE LN	SFR - Land Use Code 101	N/A - SFR	1	\$ 26.49
30-2346530-366502-0000	ROTUNNO, STEPHANIE E	525 FOX RIDGE LN	SFR - Land Use Code 101	N/A - SFR	1	\$ 26.49
30-2346531-367257-0000	FOX RIDGE HOMES LP	180 WHEATSTONE LN	SFR - Land Use Code 101	N/A - SFR	1	\$ 26.49
30-2346552-366330-0000	ZYCHAL, MARK E	516 FOX RIDGE LN	SFR - Land Use Code 101	N/A - SFR	1	\$ 26.49
30-2346555-366507-0000	BACHEM, ERICA L	529 FOX RIDGE LN	SFR - Land Use Code 101	N/A - SFR	1	\$ 26.49
30-2346563-367304-0000	FOX RIDGE HOMES LP	184 WHEATSTONE LN	SFR - Land Use Code 101	N/A - SFR	1	\$ 26.49
30-2346568-366343-0000	BERRY, THEODORE W	520 FOX RIDGE LN	SFR - Land Use Code 101	N/A - SFR	1	\$ 26.49
30-2346576-366513-0000	SMITH, BROOKE M	533 FOX RIDGE LN	SFR - Land Use Code 101	N/A - SFR	1	\$ 26.49
30-2346580-367320-0000	FOX RIDGE HOMES LP	188 WHEATSTONE LN	SFR - Land Use Code 101	N/A - SFR	1	\$ 26.49
30-2346589-366359-0000	SCHIMP, ERIC C	524 FOX RIDGE LN	SFR - Land Use Code 101	N/A - SFR	1	\$ 26.49
30-2346593-366536-0000	WYSE, JONATHAN	537 FOX RIDGE LN	SFR - Land Use Code 101	N/A - SFR	1	\$ 26.49
30-2346595-367339-0000	FOX RIDGE HOMES LP	192 WHEATSTONE LN	SFR - Land Use Code 101	N/A - SFR	1	\$ 26.49
30-2346605-367570-0000	FOX RIDGE HOMES LP	213 WHEATSTONE LN	SFR - Land Use Code 101	N/A - SFR	1	\$ 26.49
30-2346609-366556-0000	KREISER, JEFFREY A	541 FOX RIDGE LN	SFR - Land Use Code 101	N/A - SFR	1	\$ 26.49
30-2346610-367356-0000	FOX RIDGE HOMES LP	196 WHEATSTONE LN	SFR - Land Use Code 101	N/A - SFR	1	\$ 26.49
30-2346624-366373-0000	CLEMENTS, ALANA L	528 FOX RIDGE LN	SFR - Land Use Code 101	N/A - SFR	1	\$ 26.49
30-2346624-367374-0000	FOX RIDGE HOMES LP	200 WHEATSTONE LN	SFR - Land Use Code 101	N/A - SFR	1	\$ 26.49
30-2346630-367586-0000	FOX RIDGE HOMES LP	217 WHEATSTONE LN	SFR - Land Use Code 101	N/A - SFR	1	\$ 26.49
30-2346637-367395-0000	FOX RIDGE HOMES LP	204 WHEATSTONE LN	SFR - Land Use Code 101	N/A - SFR	1	\$ 26.49
30-2346638-366577-0000	WADDELL, HELEN REBEKAH	545 FOX RIDGE LN	SFR - Land Use Code 101	N/A - SFR	1	\$ 26.49
30-2346645-367607-0000	FOX RIDGE HOMES LP	221 WHEATSTONE LN	SFR - Land Use Code 101	N/A - SFR	1	\$ 26.49
30-2346658-367623-0000	FOX RIDGE HOMES LP	225 WHEATSTONE LN	SFR - Land Use Code 101	N/A - SFR	1	\$ 26.49
30-2346659-366391-0000	LALIBERTE, DAVID J	532 FOX RIDGE LN	SFR - Land Use Code 101	N/A - SFR	1	\$ 26.49
30-2346670-366591-0000	BURRESS, WENDY S	549 FOX RIDGE LN	SFR - Land Use Code 101	N/A - SFR	1	\$ 26.49
30-2346682-367636-0000	FOX RIDGE HOMES LP	229 WHEATSTONE LN	SFR - Land Use Code 101	N/A - SFR	1	\$ 26.49

Appendix C: SOUTH LEBANON TOWNSHIP SCHEDULE OF IMPERVIOUS AREAS & ERUs FOR ALL PROPERTIES
Updated January 31, 2018 Using Data Effective January 4, 2018

Map Number	Property Owner	Situs Address	Property Occupant / Land Use	Impervious Sq.Ft.	ERUs @ 3,507 sf per	Fee @ \$26.49/ERU
30-2346687-366408-0000	RHOADES, ERIN	536 FOX RIDGE LN	SFR - Land Use Code 101	N/A - SFR	1	\$ 26.49
30-2346698-366434-0000	BRADY, CHARLES E	540 FOX RIDGE LN	SFR - Land Use Code 101	N/A - SFR	1	\$ 26.49
30-2346699-367651-0000	FOX RIDGE HOMES LP	233 WHEATSTONE LN	SFR - Land Use Code 101	N/A - SFR	1	\$ 26.49
30-2346706-366604-0000	FOX RIDGE ASSOCIATES	553 FOX RIDGE LN	SFR - Land Use Code 101	N/A - SFR	1	\$ 26.49
30-2346716-367570-0000	BUSCH, HOWARD J	209 WHEATSTONE LN	SFR - Land Use Code 101	N/A - SFR	1	\$ 26.49
30-2346722-366443-0000	LANNI, FRANCESCO R JR	544 FOX RIDGE LN	SFR - Land Use Code 101	N/A - SFR	1	\$ 26.49
30-2346729-366610-0000	FOX RIDGE ASSOCIATES	557 FOX RIDGE LN	SFR - Land Use Code 101	N/A - SFR	1	\$ 26.49
30-2346741-366450-0000	GECKER, ELLEN	548 FOX RIDGE LN	SFR - Land Use Code 101	N/A - SFR	1	\$ 26.49
30-2346743-367696-0000	FOX RIDGE HOMES LP	237 WHEATSTONE LN	SFR - Land Use Code 101	N/A - SFR	1	\$ 26.49
30-2346748-366641-0000	KERN, SCOTT L	561 FOX RIDGE LN	SFR - Land Use Code 101	N/A - SFR	1	\$ 26.49
30-2346749-366036-0000	MOLINA, NICHOLAS R	120 PALM LN	SFR - Land Use Code 101	N/A - SFR	1	\$ 26.49
30-2346765-366026-0000	DAUB, STEPHANIE	118 PALM LN	SFR - Land Use Code 101	N/A - SFR	1	\$ 26.49
30-2346766-367708-0000	FOX RIDGE HOMES LP	241 WHEATSTONE LN	SFR - Land Use Code 101	N/A - SFR	1	\$ 26.49
30-2346768-366647-0000	DOAN, DAVID H	565 FOX RIDGE LN	SFR - Land Use Code 101	N/A - SFR	1	\$ 26.49
30-2346769-365992-0000	HORNER, ALICIA L	116 PALM LN	SFR - Land Use Code 101	N/A - SFR	1	\$ 26.49
30-2346778-366453-0000	BOYER, ROBERT L SR	552 FOX RIDGE LN	SFR - Land Use Code 101	N/A - SFR	1	\$ 26.49
30-2346781-365978-0000	YANCEY, TODD	114 PALM LN	SFR - Land Use Code 101	N/A - SFR	1	\$ 26.49
30-2346784-367722-0000	FOX RIDGE HOMES LP	245 WHEATSTONE LN	SFR - Land Use Code 101	N/A - SFR	1	\$ 26.49
30-2346790-366245-0000	MILLER, BRENT G	122 PALM LN	SFR - Land Use Code 101	N/A - SFR	1	\$ 26.49
30-2346791-365950-0000	EISENHAEUER, DEBRA K	112 PALM LN	SFR - Land Use Code 101	N/A - SFR	1	\$ 26.49
30-2346794-365842-0000	RABER, TIMOTHY P	106 PALM LN	SFR - Land Use Code 101	N/A - SFR	1	\$ 26.49
30-2346800-366676-0000	ACOSTA, JAVIER	569 FOX RIDGE LN	SFR - Land Use Code 101	N/A - SFR	1	\$ 26.49
30-2346802-365933-0000	ARASAKI, YASUSHI	110 PALM LN	SFR - Land Use Code 101	N/A - SFR	1	\$ 26.49
30-2346804-367736-0000	FOX RIDGE HOMES LP	249 WHEATSTONE LN	SFR - Land Use Code 101	N/A - SFR	1	\$ 26.49
30-2346810-366280-0000	REIST, MICHELLE	124 PALM LN	SFR - Land Use Code 101	N/A - SFR	1	\$ 26.49
30-2346811-365906-0000	MANNING, ANTHONY S	108 PALM LN	SFR - Land Use Code 101	N/A - SFR	1	\$ 26.49
30-2346821-366472-0000	WYSE, JONATHAN	556 FOX RIDGE LN	SFR - Land Use Code 101	N/A - SFR	1	\$ 26.49
30-2346821-367565-0000	FOX RIDGE HOMES LP	240 WHEATSTONE LN	SFR - Land Use Code 101	N/A - SFR	1	\$ 26.49
30-2346828-367744-0000	FOX RIDGE HOMES LP	253 WHEATSTONE LN	SFR - Land Use Code 101	N/A - SFR	1	\$ 26.49
30-2346835-366302-0000	REYES, ANGEL L	126 PALM LN	SFR - Land Use Code 101	N/A - SFR	1	\$ 26.49
30-2346845-367573-0000	FOX RIDGE HOMES LP	244 WHEATSTONE LN	SFR - Land Use Code 101	N/A - SFR	1	\$ 26.49
30-2346846-366494-0000	MALDONADO, ELLIOT	560 FOX RIDGE LN	SFR - Land Use Code 101	N/A - SFR	1	\$ 26.49
30-2346848-367753-0000	FOX RIDGE HOMES LP	257 WHEATSTONE LN	SFR - Land Use Code 101	N/A - SFR	1	\$ 26.49
30-2346856-366520-0000	STARLEPER, SCOTT F	564 FOX RIDGE LN	SFR - Land Use Code 101	N/A - SFR	1	\$ 26.49
30-2346859-366893-0000	CHAPIN, EARL A TRUSTEE	616 FOX RIDGE LN	SFR - Land Use Code 101	N/A - SFR	1	\$ 26.49
30-2346863-367588-0000	FOX RIDGE HOMES LP	248 WHEATSTONE LN	SFR - Land Use Code 101	N/A - SFR	1	\$ 26.49
30-2346869-366333-0000	HAGEWIESCHE, CHRISTINA M	128 PALM LN	SFR - Land Use Code 101	N/A - SFR	1	\$ 26.49
30-2346878-366346-0000	GREENAWALT, ROBERTA	130 PALM LN	SFR - Land Use Code 101	N/A - SFR	1	\$ 26.49
30-2346878-366534-0000	LEIBY, NICOLE	568 FOX RIDGE LN	SFR - Land Use Code 101	N/A - SFR	1	\$ 26.49
30-2346878-366836-0000	HOFFMAN, RANDY B	608 FOX RIDGE LN	SFR - Land Use Code 101	N/A - SFR	1	\$ 26.49
30-2346881-366868-0000	MAIER, FREDERICK	612 FOX RIDGE LN	SFR - Land Use Code 101	N/A - SFR	1	\$ 26.49
30-2346884-367600-0000	FOX RIDGE HOMES LP	252 WHEATSTONE LN	SFR - Land Use Code 101	N/A - SFR	1	\$ 26.49
30-2346896-366804-0000	BINNER, WILLIAM C JR	604 FOX RIDGE LN	SFR - Land Use Code 101	N/A - SFR	1	\$ 26.49
30-2346902-365837-0000	HOPKINS, LISA L	104 PALM LN	SFR - Land Use Code 101	N/A - SFR	1	\$ 26.49
30-2346902-366539-0000	LINK, KENNETH	572 FOX RIDGE LN	SFR - Land Use Code 101	N/A - SFR	1	\$ 26.49
30-2346905-366364-0000	REMLINGER, FRANK A	132 PALM LN	SFR - Land Use Code 101	N/A - SFR	1	\$ 26.49
30-2346912-367604-0000	FOX RIDGE HOMES LP	256 WHEATSTONE LN	SFR - Land Use Code 101	N/A - SFR	1	\$ 26.49
30-2346927-366730-0000	LONGENECKER, BRAD	596 FOX RIDGE LN	SFR - Land Use Code 101	N/A - SFR	1	\$ 26.49
30-2346929-366382-0000	SIMONE, EMILY	134 PALM LN	SFR - Land Use Code 101	N/A - SFR	1	\$ 26.49
30-2346931-367609-0000	FOX RIDGE HOMES LP	260 WHEATSTONE LN	SFR - Land Use Code 101	N/A - SFR	1	\$ 26.49
30-2346935-366771-0000	LAWLOR, EDWARD P	600 FOX RIDGE LN	SFR - Land Use Code 101	N/A - SFR	1	\$ 26.49
30-2346941-366016-0000	RHEN, KATHY L	111 PALM LN	SFR - Land Use Code 101	N/A - SFR	1	\$ 26.49
30-2346942-366064-0000	SHOWALTER, CYNTHIA G	115 PALM LN	SFR - Land Use Code 101	N/A - SFR	1	\$ 26.49
30-2346943-366564-0000	AUSTIN, JAMES	576 FOX RIDGE LN	SFR - Land Use Code 101	N/A - SFR	1	\$ 26.49
30-2346943-366682-0000	HESS HOME BUILDERS INC	588 FOX RIDGE LN	SFR - Land Use Code 101	N/A - SFR	1	\$ 26.49
30-2346943-366712-0000	HENNING, CATHERINE A	592 FOX RIDGE LN	SFR - Land Use Code 101	N/A - SFR	1	\$ 26.49
30-2346947-366112-0000	QAZI, KHALID	119 PALM LN	SFR - Land Use Code 101	N/A - SFR	1	\$ 26.49
30-2346948-366160-0000	CULP, ASHLEY M	121 PALM LN	SFR - Land Use Code 101	N/A - SFR	1	\$ 26.49
30-2346962-365995-0000	TRINIDAD, HECTOR	109 PALM LN	SFR - Land Use Code 101	N/A - SFR	1	\$ 26.49

Appendix C: SOUTH LEBANON TOWNSHIP SCHEDULE OF IMPERVIOUS AREAS & ERUs FOR ALL PROPERTIES
Updated January 31, 2018 Using Data Effective January 4, 2018

Map Number	Property Owner	Situs Address	Property Occupant / Land Use	Impervious Sq.Ft.	ERUs @ 3,507 sf per	Fee @ \$26.49/ERU
30-2346965-366045-0000	GERSTNER, MICHAEL D	113 PALM LN	SFR - Land Use Code 101	N/A - SFR	1	\$ 26.49
30-2346966-366397-0000	RISSER, BRANDON S	136 PALM LN	SFR - Land Use Code 101	N/A - SFR	1	\$ 26.49
30-2346966-366664-0000	MOYER, RONALD L SR	584 FOX RIDGE LN	SFR - Land Use Code 101	N/A - SFR	1	\$ 26.49
30-2346968-365948-0000	FINK, FRANCIS M	107 PALM LN	SFR - Land Use Code 101	N/A - SFR	1	\$ 26.49
30-2346969-366606-0000	REEDY, SETH P	580 FOX RIDGE LN	SFR - Land Use Code 101	N/A - SFR	1	\$ 26.49
30-2346975-366096-0000	CHENG, HENRY K	117 PALM LN	SFR - Land Use Code 101	N/A - SFR	1	\$ 26.49
30-2346982-365800-0000	WEIHRAUCH, ANTHONY D	102 PALM LN	SFR - Land Use Code 101	N/A - SFR	1	\$ 26.49
30-2346992-366409-0000	OTT, CAROL M	138 PALM LN	SFR - Land Use Code 101	N/A - SFR	1	\$ 26.49
30-2346996-367618-0000	FOX RIDGE HOMES LP	264 WHEATSTONE LN	SFR - Land Use Code 101	N/A - SFR	1	\$ 26.49
30-2347019-366221-0000	DELONG, PAUL T JR	129 PALM LN	SFR - Land Use Code 101	N/A - SFR	1	\$ 26.49
30-2347019-367619-0000	FOX RIDGE HOMES LP	268 WHEATSTONE LN	SFR - Land Use Code 101	N/A - SFR	1	\$ 26.49
30-2347023-366429-0000	DECKERT, MICHAEL S	140 PALM LN	SFR - Land Use Code 101	N/A - SFR	1	\$ 26.49
30-2347024-367931-0000	BAUM, CHRISTINA E	301 BIRCH RD	SFR - Land Use Code 101	N/A - SFR	1	\$ 26.49
30-2347034-360731-0000	WEABER, THOMAS E	2000 STATE DR	SFR - Land Use Code 101	N/A - SFR	1	\$ 26.49
30-2347040-358549-0000	ERB, WILFRED E	43 FALCON CIR	SFR - Land Use Code 101	N/A - SFR	1	\$ 26.49
30-2347043-366433-0000	SHULTZ, DAVID R	142 PALM LN	SFR - Land Use Code 101	N/A - SFR	1	\$ 26.49
30-2347043-367617-0000	FOX RIDGE HOMES LP	272 WHEATSTONE LN	SFR - Land Use Code 101	N/A - SFR	1	\$ 26.49
30-2347049-365751-0000	TORRES, CHRISTOPHER A	3 HICKORY BLVD	SFR - Land Use Code 101	N/A - SFR	1	\$ 26.49
30-2347050-366249-0000	LOVETT, MARK W	133 PALM LN	SFR - Land Use Code 101	N/A - SFR	1	\$ 26.49
30-2347054-360633-0000	STORM, JAMES W	2002 STATE DR	SFR - Land Use Code 101	N/A - SFR	1	\$ 26.49
30-2347066-367622-0000	FOX RIDGE HOMES LP	276 WHEATSTONE LN	SFR - Land Use Code 101	N/A - SFR	1	\$ 26.49
30-2347073-366896-0000	WRIGHT, FREDERICK L IV	373 ACORN CIR	SFR - Land Use Code 101	N/A - SFR	1	\$ 26.49
30-2347073-367766-0000	FOX RIDGE HOMES LP	285 WHEATSTONE LN	SFR - Land Use Code 101	N/A - SFR	1	\$ 26.49
30-2347074-358455-0000	WOHLFAHRT, WARREN L	47 FALCON CIR	SFR - Land Use Code 101	N/A - SFR	1	\$ 26.49
30-2347074-366457-0000	KAPLAN, CHERI R	144 PALM LN	SFR - Land Use Code 101	N/A - SFR	1	\$ 26.49
30-2347085-366820-0000	VIDAL, MARIO A	379 ACORN CIR	SFR - Land Use Code 101	N/A - SFR	1	\$ 26.49
30-2347089-366246-0000	DIAZ, MYRIAM	135 PALM LN	SFR - Land Use Code 101	N/A - SFR	1	\$ 26.49
30-2347090-366464-0000	SHIMER, CAREY J	146 PALM LN	SFR - Land Use Code 101	N/A - SFR	1	\$ 26.49
30-2347092-367626-0000	FOX RIDGE HOMES LP	280 WHEATSTONE LN	SFR - Land Use Code 101	N/A - SFR	1	\$ 26.49
30-2347093-366269-0000	BRUBAKER, DAVID M	137 PALM LN	SFR - Land Use Code 101	N/A - SFR	1	\$ 26.49
30-2347095-358637-0000	LORENZO, ANTHONY E	39 FALCON CIR	SFR - Land Use Code 101	N/A - SFR	1	\$ 26.49
30-2347095-360547-0000	PENCE, FAREL LEE	2004 STATE DR	SFR - Land Use Code 101	N/A - SFR	1	\$ 26.49
30-2347095-367779-0000	FOX RIDGE HOMES LP	289 WHEATSTONE LN	SFR - Land Use Code 101	N/A - SFR	1	\$ 26.49
30-2347100-365907-0000	HALLER, RICHARD L	7 HICKORY BLVD	SFR - Land Use Code 101	N/A - SFR	1	\$ 26.49
30-2347100-366783-0000	SHUTTER, DENNIS H	381 ACORN CIR	SFR - Land Use Code 101	N/A - SFR	1	\$ 26.49
30-2347103-366966-0000	BRANDT, LINDA M	365 ACORN CIR	SFR - Land Use Code 101	N/A - SFR	1	\$ 26.49
30-2347108-366743-0000	EAKEN, SUSANNE M	383 ACORN CIR	SFR - Land Use Code 101	N/A - SFR	1	\$ 26.49
30-2347113-366831-0000	AGUERO, JUNIOR R	377 ACORN CIR	SFR - Land Use Code 101	N/A - SFR	1	\$ 26.49
30-2347114-367625-0000	FOX RIDGE HOMES LP	284 WHEATSTONE LN	SFR - Land Use Code 101	N/A - SFR	1	\$ 26.49
30-2347115-366879-0000	MARQUEZ-PAULEUS, ANNA M	375 ACORN CIR	SFR - Land Use Code 101	N/A - SFR	1	\$ 26.49
30-2347116-371300-0000	STEINER, JAMES A	1106 E OLD CUMBERLAND ST	SFR - Land Use Code 101	N/A - SFR	1	\$ 26.49
30-2347117-367786-0000	FOX RIDGE HOMES LP	293 WHEATSTONE LN	SFR - Land Use Code 101	N/A - SFR	1	\$ 26.49
30-2347125-358357-0000	GOLDENBERG, EILEEN W TRUSTEE	51 FALCON CIR	SFR - Land Use Code 101	N/A - SFR	1	\$ 26.49
30-2347125-366485-0000	BELMONTE, DUKE V	148 PALM LN	SFR - Land Use Code 101	N/A - SFR	1	\$ 26.49
30-2347125-366926-0000	MCCONNELL, JEFF	369 ACORN CIR	SFR - Land Use Code 101	N/A - SFR	1	\$ 26.49
30-2347133-366296-0000	YUST, VINCENT	139 PALM LN	SFR - Land Use Code 101	N/A - SFR	1	\$ 26.49
30-2347137-367798-0000	FOX RIDGE HOMES LP	297 WHEATSTONE LN	SFR - Land Use Code 101	N/A - SFR	1	\$ 26.49
30-2347141-366489-0000	KUNATH, FRANCES G	150 PALM LN	SFR - Land Use Code 101	N/A - SFR	1	\$ 26.49
30-2347144-358737-0000	WILLS, STEVEN M	35 FALCON CIR	SFR - Land Use Code 101	N/A - SFR	1	\$ 26.49
30-2347150-366291-0000	CHENG, KUAN	141 PALM LN	SFR - Land Use Code 101	N/A - SFR	1	\$ 26.49
30-2347151-360405-0000	WEABER, HAROLD E	2012 STATE DR	SFR - Land Use Code 101	N/A - SFR	1	\$ 26.49
30-2347154-366682-0000	MEYER, MICHAEL A	385 ACORN CIR	SFR - Land Use Code 101	N/A - SFR	1	\$ 26.49
30-2347157-366993-0000	ALLEN, THOMAS R	361 ACORN CIR	SFR - Land Use Code 101	N/A - SFR	1	\$ 26.49
30-2347159-366667-0000	SWISHER, TODD E	387 ACORN CIR	SFR - Land Use Code 101	N/A - SFR	1	\$ 26.49
30-2347163-367805-0000	FOX RIDGE HOMES LP	301 WHEATSTONE LN	SFR - Land Use Code 101	N/A - SFR	1	\$ 26.49
30-2347172-366001-0000	HOLLINGER, DANA W	11 HICKORY BLVD	SFR - Land Use Code 101	N/A - SFR	1	\$ 26.49
30-2347177-366316-0000	GROSS, RANDALL W	143 PALM LN	SFR - Land Use Code 101	N/A - SFR	1	\$ 26.49
30-2347178-366639-0000	WALDRON, KELLY A	389 ACORN CIR	SFR - Land Use Code 101	N/A - SFR	1	\$ 26.49
30-2347179-365685-0000	SOWIZRAL, JOHN A	4 HICKORY BLVD	SFR - Land Use Code 101	N/A - SFR	1	\$ 26.49

Appendix C: SOUTH LEBANON TOWNSHIP SCHEDULE OF IMPERVIOUS AREAS & ERUs FOR ALL PROPERTIES
Updated January 31, 2018 Using Data Effective January 4, 2018

Map Number	Property Owner	Situs Address	Property Occupant / Land Use	Impervious Sq.Ft.	ERUs @ 3,507 sf per	Fee @ \$26.49/ERU
30-2347182-367814-0000	FOX RIDGE HOMES LP	305 WHEATSTONE LN	SFR - Land Use Code 101	N/A - SFR	1	\$ 26.49
30-2347184-366623-0000	MARTEL, WILLIAM F JR	391 ACORN CIR	SFR - Land Use Code 101	N/A - SFR	1	\$ 26.49
30-2347190-367014-0000	ROTH, RICHARD L SR	357 ACORN CIR	SFR - Land Use Code 101	N/A - SFR	1	\$ 26.49
30-2347192-358272-0000	ERB, THOMAS M	55 FALCON CIR	SFR - Land Use Code 101	N/A - SFR	1	\$ 26.49
30-2347193-368878-0000	STUTZMAN, RICHARD J	1045 HORSESHOE CIR	SFR - Land Use Code 101	N/A - SFR	1	\$ 26.49
30-2347195-367657-0000	FOX RIDGE HOMES LP	300 WHEATSTONE LN	SFR - Land Use Code 101	N/A - SFR	1	\$ 26.49
30-2347196-366324-0000	PALARDY, DANIELLE N	145 PALM LN	SFR - Land Use Code 101	N/A - SFR	1	\$ 26.49
30-2347201-358813-0000	NESBITT, RICHARD J	31 FALCON CIR	SFR - Land Use Code 101	N/A - SFR	1	\$ 26.49
30-2347203-366599-0000	GERHART, ROBERTA A	393 ACORN CIR	SFR - Land Use Code 101	N/A - SFR	1	\$ 26.49
30-2347208-366580-0000	MCCULLOUGH, KYLE A	395 ACORN CIR	SFR - Land Use Code 101	N/A - SFR	1	\$ 26.49
30-2347210-367026-0000	CCDA INC	353 ACORN CIR	SFR - Land Use Code 101	N/A - SFR	1	\$ 26.49
30-2347216-357991-0000	WEABER, ROBERT L	260 E EVERGREEN RD	SFR - Land Use Code 101	N/A - SFR	1	\$ 26.49
30-2347218-367661-0000	FOX RIDGE HOMES LP	304 WHEATSTONE LN	SFR - Land Use Code 101	N/A - SFR	1	\$ 26.49
30-2347219-366078-0000	RHOADS, KENNETH J	15 HICKORY BLVD	SFR - Land Use Code 101	N/A - SFR	1	\$ 26.49
30-2347225-366555-0000	KEITH, AMANDA M	397 ACORN CIR	SFR - Land Use Code 101	N/A - SFR	1	\$ 26.49
30-2347233-366350-0000	SNAVELY, MARK K	147 PALM LN	SFR - Land Use Code 101	N/A - SFR	1	\$ 26.49
30-2347237-367045-0000	WILLS, BARBARA J	349 ACORN CIR	SFR - Land Use Code 101	N/A - SFR	1	\$ 26.49
30-2347238-367675-0000	FOX RIDGE HOMES LP	308 WHEATSTONE LN	SFR - Land Use Code 101	N/A - SFR	1	\$ 26.49
30-2347240-366519-0000	YOU, CASEY A	399 ACORN CIR	SFR - Land Use Code 101	N/A - SFR	1	\$ 26.49
30-2347246-365660-0000	ARNOLD, CHRISTOPHER P	46 PALM LN	SFR - Land Use Code 101	N/A - SFR	1	\$ 26.49
30-2347246-367843-0000	FOX RIDGE HOMES LP	309 WHEATSTONE LN	SFR - Land Use Code 101	N/A - SFR	1	\$ 26.49
30-2347249-367057-0000	BLOUCH, DOYLE A	345 ACORN CIR	SFR - Land Use Code 101	N/A - SFR	1	\$ 26.49
30-2347253-366363-0000	WEAVER, HEIDI	149 PALM LN	SFR - Land Use Code 101	N/A - SFR	1	\$ 26.49
30-2347254-358578-0000	TAGER, GLENN I	40 FALCON CIR	SFR - Land Use Code 101	N/A - SFR	1	\$ 26.49
30-2347260-366160-0000	GATES, JOHN P JR	19 HICKORY BLVD	SFR - Land Use Code 101	N/A - SFR	1	\$ 26.49
30-2347263-367679-0000	FOX RIDGE HOMES LP	312 WHEATSTONE LN	SFR - Land Use Code 101	N/A - SFR	1	\$ 26.49
30-2347268-367842-0000	FOX RIDGE HOMES LP	313 WHEATSTONE LN	SFR - Land Use Code 101	N/A - SFR	1	\$ 26.49
30-2347269-365831-0000	WARREN, MICHAEL A	8 HICKORY BLVD	SFR - Land Use Code 101	N/A - SFR	1	\$ 26.49
30-2347269-367072-0000	VIOZZI, ANTHONY L	341 ACORN CIR	SFR - Land Use Code 101	N/A - SFR	1	\$ 26.49
30-2347271-366856-0000	MCCURDY, DENISE R	374 ACORN CIR	SFR - Land Use Code 101	N/A - SFR	1	\$ 26.49
30-2347271-366876-0000	DALELEE PARTNERS LP	364 ACORN CIR	SFR - Land Use Code 101	N/A - SFR	1	\$ 26.49
30-2347273-366374-0000	CHENG, KENNETH	151 PALM LN	SFR - Land Use Code 101	N/A - SFR	1	\$ 26.49
30-2347277-360631-0000	BOLTZ, KENNETH L	2 LINDEN RD	SFR - Land Use Code 101	N/A - SFR	1	\$ 26.49
30-2347278-367085-0000	STEWART, CHERYL L	337 ACORN CIR	SFR - Land Use Code 101	N/A - SFR	1	\$ 26.49
30-2347281-358049-0000	BRUBAKER, RONALD S	262 E EVERGREEN RD	SFR - Land Use Code 101	N/A - SFR	1	\$ 26.49
30-2347283-371450-0000	WOLFE, THOMAS	1126 E OLD CUMBERLAND ST	SFR - Land Use Code 101	N/A - SFR	1	\$ 26.49
30-2347286-367690-0000	FOX RIDGE HOMES LP	316 WHEATSTONE LN	SFR - Land Use Code 101	N/A - SFR	1	\$ 26.49
30-2347289-358227-0000	MEYER, CHRISTIAN K	59 FALCON CIR	SFR - Land Use Code 101	N/A - SFR	1	\$ 26.49
30-2347289-365905-0000	MCDOWELL, LOUIS D JR	12 HICKORY BLVD	SFR - Land Use Code 101	N/A - SFR	1	\$ 26.49
30-2347292-358822-0000	SHULTZ, RICHARD L	27 FALCON CIR	SFR - Land Use Code 101	N/A - SFR	1	\$ 26.49
30-2347296-367848-0000	FOX RIDGE HOMES LP	317 WHEATSTONE LN	SFR - Land Use Code 101	N/A - SFR	1	\$ 26.49
30-2347298-366906-0000	BALMER, BRENT E	352 ACORN CIR	SFR - Land Use Code 101	N/A - SFR	1	\$ 26.49
30-2347302-358426-0000	SEYFERT, STEVEN L	54 FALCON CIR	SFR - Land Use Code 101	N/A - SFR	1	\$ 26.49
30-2347306-366390-0000	REICHELDERFER, ANDRE	153 PALM LN	SFR - Land Use Code 101	N/A - SFR	1	\$ 26.49
30-2347306-367695-0000	FOX RIDGE HOMES LP	320 WHEATSTONE LN	SFR - Land Use Code 101	N/A - SFR	1	\$ 26.49
30-2347312-366780-0000	PEACHEY, CHARLENE M	386 ACORN CIR	SFR - Land Use Code 101	N/A - SFR	1	\$ 26.49
30-2347315-366226-0000	GATES, BRYAN T	23 HICKORY BLVD	SFR - Land Use Code 101	N/A - SFR	1	\$ 26.49
30-2347317-366818-0000	GUNDRUM, TRAVIS G	384 ACORN CIR	SFR - Land Use Code 101	N/A - SFR	1	\$ 26.49
30-2347317-367843-0000	FOX RIDGE HOMES LP	321 WHEATSTONE LN	SFR - Land Use Code 101	N/A - SFR	1	\$ 26.49
30-2347322-365629-0000	WATSON, MICHAEL R	42 PALM LN	SFR - Land Use Code 101	N/A - SFR	1	\$ 26.49
30-2347324-367116-0000	RODRIGUEZ, JOSEPH M	333 ACORN CIR	SFR - Land Use Code 101	N/A - SFR	1	\$ 26.49
30-2347324-371467-0000	D & D INVESTING LLC	1130 E OLD CUMBERLAND ST	SFR - Land Use Code 101	N/A - SFR	1	\$ 26.49
30-2347331-360702-0000	SMITH, ALAN J	4 LINDEN RD	SFR - Land Use Code 101	N/A - SFR	1	\$ 26.49
30-2347332-365981-0000	KLOPP, RICHARD L JR	16 HICKORY BLVD	SFR - Land Use Code 101	N/A - SFR	1	\$ 26.49
30-2347332-366925-0000	WRIGHT, DANIEL J	348 ACORN CIR	SFR - Land Use Code 101	N/A - SFR	1	\$ 26.49
30-2347335-360062-0000	WEABER, ELISHA D	2020 STATE DR	SFR - Land Use Code 101	N/A - SFR	1	\$ 26.49
30-2347338-366725-0000	SMITH, SUSAN L	390 ACORN CIR	SFR - Land Use Code 101	N/A - SFR	1	\$ 26.49
30-2347339-369098-0000	SISKO, JOHN E	1049 HORSESHOE CIR	SFR - Land Use Code 101	N/A - SFR	1	\$ 26.49
30-2347342-366406-0000	YOCUM, JEFFREY A	155 PALM LN	SFR - Land Use Code 101	N/A - SFR	1	\$ 26.49

Appendix C: SOUTH LEBANON TOWNSHIP SCHEDULE OF IMPERVIOUS AREAS & ERUs FOR ALL PROPERTIES
Updated January 31, 2018 Using Data Effective January 4, 2018

Map Number	Property Owner	Situs Address	Property Occupant / Land Use	Impervious Sq.Ft.	ERUs @ 3,507 sf per	Fee @ \$26.49/ERU
30-2347342-366767-0000	GANTER, SUZANNE W	388 ACORN CIR	SFR - Land Use Code 101	N/A - SFR	1	\$ 26.49
30-2347342-367839-0000	FOX RIDGE HOMES LP	325 WHEATSTONE LN	SFR - Land Use Code 101	N/A - SFR	1	\$ 26.49
30-2347346-358644-0000	BRENNAN, MATTHEW B	28 FALCON CIR	SFR - Land Use Code 101	N/A - SFR	1	\$ 26.49
30-2347356-366618-0000	WILLIAMS, WENDY S	202 ACORN CIR	SFR - Land Use Code 101	N/A - SFR	1	\$ 26.49
30-2347356-371493-0000	LUTZ, WOODROW W	1134 E OLD CUMBERLAND ST	SFR - Land Use Code 101	N/A - SFR	1	\$ 26.49
30-2347359-371444-0000	D & D INVESTING LLC	1132 E OLD CUMBERLAND ST	SFR - Land Use Code 101	N/A - SFR	1	\$ 26.49
30-2347365-367837-0000	FOX RIDGE HOMES LP	329 WHEATSTONE LN	SFR - Land Use Code 101	N/A - SFR	1	\$ 26.49
30-2347368-366052-0000	WEDDLE, JEFFREY T	20 HICKORY BLVD	SFR - Land Use Code 101	N/A - SFR	1	\$ 26.49
30-2347368-366717-0000	LAUSCH, TODD M	392 ACORN CIR	SFR - Land Use Code 101	N/A - SFR	1	\$ 26.49
30-2347368-366938-0000	BLAUCH, BRANDY L	344 ACORN CIR	SFR - Land Use Code 101	N/A - SFR	1	\$ 26.49
30-2347376-366288-0000	KIM, SANG HA	27 HICKORY BLVD	SFR - Land Use Code 101	N/A - SFR	1	\$ 26.49
30-2347378-358230-0000	SWIERCZYNSKI, MICHAEL A	63 FALCON CIR	SFR - Land Use Code 101	N/A - SFR	1	\$ 26.49
30-2347378-366957-0000	BLEYER, STEPHEN M	332 ACORN CIR	SFR - Land Use Code 101	N/A - SFR	1	\$ 26.49
30-2347378-371514-0000	LOPEZ, GABRIEL D	1138 E OLD CUMBERLAND ST	SFR - Land Use Code 101	N/A - SFR	1	\$ 26.49
30-2347379-367655-0000	FOX RIDGE HOMES LP	342 WHEATSTONE LN	SFR - Land Use Code 101	N/A - SFR	1	\$ 26.49
30-2347380-365768-0000	WAITE, RONALD H	41 PALM LN	SFR - Land Use Code 101	N/A - SFR	1	\$ 26.49
30-2347384-359959-0000	MARINKOV, MISHI	2022 STATE DR	SFR - Land Use Code 101	N/A - SFR	1	\$ 26.49
30-2347394-366632-0000	HIMES, JESSICA R	206 ACORN CIR	SFR - Land Use Code 101	N/A - SFR	1	\$ 26.49
30-2347397-367639-0000	FOX RIDGE HOMES LP	346 WHEATSTONE LN	SFR - Land Use Code 101	N/A - SFR	1	\$ 26.49
30-2347405-358825-0000	STINSON, LESTER D	23 FALCON CIR	SFR - Land Use Code 101	N/A - SFR	1	\$ 26.49
30-2347408-365589-0000	WALMER, DALE A	38 PALM LN	SFR - Land Use Code 101	N/A - SFR	1	\$ 26.49
30-2347410-367618-0000	FOX RIDGE HOMES LP	350 WHEATSTONE LN	SFR - Land Use Code 101	N/A - SFR	1	\$ 26.49
30-2347411-358947-0000	LOEHR, ANDREW J SR	19 FALCON CIR	SFR - Land Use Code 101	N/A - SFR	1	\$ 26.49
30-2347413-358449-0000	GUNDRUM, MATTHEW K	66 FALCON CIR	SFR - Land Use Code 101	N/A - SFR	1	\$ 26.49
30-2347417-367146-0000	MARCELINO, FRANCISCO	329 ACORN CIR	SFR - Land Use Code 101	N/A - SFR	1	\$ 26.49
30-2347418-359898-0000	WHITMAN, WARREN E SR	2024 STATE DR	SFR - Land Use Code 101	N/A - SFR	1	\$ 26.49
30-2347423-366655-0000	PENA, GUILLERMO A	210 ACORN CIR	SFR - Land Use Code 101	N/A - SFR	1	\$ 26.49
30-2347424-367795-0000	FOX RIDGE HOMES LP	333 WHEATSTONE LN	SFR - Land Use Code 101	N/A - SFR	1	\$ 26.49
30-2347432-366468-0000	ECKERT, JOHN	201 ACORN CIR	SFR - Land Use Code 101	N/A - SFR	1	\$ 26.49
30-2347432-367604-0000	FOX RIDGE HOMES LP	354 WHEATSTONE LN	SFR - Land Use Code 101	N/A - SFR	1	\$ 26.49
30-2347443-367193-0000	ORTIZ, CHRISTOPHER J	325 ACORN CIR	SFR - Land Use Code 101	N/A - SFR	1	\$ 26.49
30-2347443-369250-0000	KOEHLER, JASON	1053 HORSESHOE CIR	SFR - Land Use Code 101	N/A - SFR	1	\$ 26.49
30-2347445-358634-0000	GONZALEZ, BRIAN	24 FALCON CIR	SFR - Land Use Code 101	N/A - SFR	1	\$ 26.49
30-2347449-367783-0000	FOX RIDGE HOMES LP	337 WHEATSTONE LN	SFR - Land Use Code 101	N/A - SFR	1	\$ 26.49
30-2347451-367595-0000	FOX RIDGE HOMES LP	358 WHEATSTONE LN	SFR - Land Use Code 101	N/A - SFR	1	\$ 26.49
30-2347453-366153-0000	GROSS, PAUL	24 HICKORY BLVD	SFR - Land Use Code 101	N/A - SFR	1	\$ 26.49
30-2347454-366480-0000	RUTH, GLENNA L	205 ACORN CIR	SFR - Land Use Code 101	N/A - SFR	1	\$ 26.49
30-2347454-366671-0000	HECK, CONNIE M	214 ACORN CIR	SFR - Land Use Code 101	N/A - SFR	1	\$ 26.49
30-2347463-367131-0000	HANSON, DANIELLE R	321 ACORN CIR	SFR - Land Use Code 101	N/A - SFR	1	\$ 26.49
30-2347463-371470-0000	ROSS, RICHARD	1142 E OLD CUMBERLAND ST	SFR - Land Use Code 101	N/A - SFR	1	\$ 26.49
30-2347465-371561-0000	MOORE, STEVEN	1144 E OLD CUMBERLAND ST	SFR - Land Use Code 101	N/A - SFR	1	\$ 26.49
30-2347466-365759-0000	CURTIN, DENNIS	33 PALM LN	SFR - Land Use Code 101	N/A - SFR	1	\$ 26.49
30-2347469-367582-0000	FOX RIDGE HOMES LP	362 WHEATSTONE LN	SFR - Land Use Code 101	N/A - SFR	1	\$ 26.49
30-2347470-366962-0000	BELOUED, ADIL	316 ACORN CIR	SFR - Land Use Code 101	N/A - SFR	1	\$ 26.49
30-2347471-367772-0000	FOX RIDGE HOMES LP	341 WHEATSTONE LN	SFR - Land Use Code 101	N/A - SFR	1	\$ 26.49
30-2347474-366683-0000	QURESHI, TAHIR A	218 ACORN CIR	SFR - Land Use Code 101	N/A - SFR	1	\$ 26.49
30-2347479-366900-0000	MCENNIS, JASPER G	286 ACORN CIR	SFR - Land Use Code 101	N/A - SFR	1	\$ 26.49
30-2347484-358260-0000	KOHR, JASON M	67 FALCON CIR	SFR - Land Use Code 101	N/A - SFR	1	\$ 26.49
30-2347487-367755-0000	FOX RIDGE HOMES LP	345 WHEATSTONE LN	SFR - Land Use Code 101	N/A - SFR	1	\$ 26.49
30-2347493-366508-0000	ZEARFOSS, SAMUEL E	209 ACORN CIR	SFR - Land Use Code 101	N/A - SFR	1	\$ 26.49
30-2347500-367213-0000	KOEHLER, CAROLYN F	317 ACORN CIR	SFR - Land Use Code 101	N/A - SFR	1	\$ 26.49
30-2347502-371580-0000	LUTZ, RANDALL L	1148 E OLD CUMBERLAND ST	SFR - Land Use Code 101	N/A - SFR	1	\$ 26.49
30-2347503-367735-0000	FOX RIDGE HOMES LP	349 WHEATSTONE LN	SFR - Land Use Code 101	N/A - SFR	1	\$ 26.49
30-2347504-366849-0000	KANTNER, JOEL A	278 ACORN CIR	SFR - Land Use Code 101	N/A - SFR	1	\$ 26.49
30-2347505-365587-0000	WICK, DONALD W	34 PALM LN	SFR - Land Use Code 101	N/A - SFR	1	\$ 26.49
30-2347505-366695-0000	RIVERS, KENNETH A	222 ACORN CIR	SFR - Land Use Code 101	N/A - SFR	1	\$ 26.49
30-2347506-366100-0000	BRENT, JOSEPH S JR	313 TIMBER BLVD	SFR - Land Use Code 101	N/A - SFR	1	\$ 26.49
30-2347507-366882-0000	ALLWEIN, NICOLE L ETAL	282 ACORN CIR	SFR - Land Use Code 101	N/A - SFR	1	\$ 26.49
30-2347508-366511-0000	ALTEVOGT, ERIC S	213 ACORN CIR	SFR - Land Use Code 101	N/A - SFR	1	\$ 26.49

Appendix C: SOUTH LEBANON TOWNSHIP SCHEDULE OF IMPERVIOUS AREAS & ERUs FOR ALL PROPERTIES
Updated January 31, 2018 Using Data Effective January 4, 2018

Map Number	Property Owner	Situs Address	Property Occupant / Land Use	Impervious Sq.Ft.	ERUs @ 3,507 sf per	Fee @ \$26.49/ERU
30-2347510-367124-0000	MCWILLIAMS, IAN PATRICK	313 ACORN CIR	SFR - Land Use Code 101	N/A - SFR	1	\$ 26.49
30-2347512-358467-0000	WALTERMYER, KENNETH H	70 FALCON CIR	SFR - Land Use Code 101	N/A - SFR	1	\$ 26.49
30-2347513-366956-0000	GERGIS, SAMY B	294 ACORN CIR	SFR - Land Use Code 101	N/A - SFR	1	\$ 26.49
30-2347514-368572-0000	KLINE, THOMAS E	1004 CHALLENGE DR	SFR - Land Use Code 101	N/A - SFR	1	\$ 26.49
30-2347525-366712-0000	SECHRIST, SANDRA J	226 ACORN CIR	SFR - Land Use Code 101	N/A - SFR	1	\$ 26.49
30-2347525-366806-0000	TICE, ROSANNA J	270 ACORN CIR	SFR - Land Use Code 101	N/A - SFR	1	\$ 26.49
30-2347526-371590-0000	WENGERT, MARVIN R	1152 KING ST	SFR - Land Use Code 101	N/A - SFR	1	\$ 26.49
30-2347528-366383-0000	DOHNER, WILLIAM R	31 HICKORY BLVD	SFR - Land Use Code 101	N/A - SFR	1	\$ 26.49
30-2347531-371552-0000	NOLL, DALLAS R	1150 E OLD CUMBERLAND ST	SFR - Land Use Code 101	N/A - SFR	1	\$ 26.49
30-2347533-369315-0000	SHUTTER, BRIAN D	1059 HORSESHOE CIR	SFR - Land Use Code 101	N/A - SFR	1	\$ 26.49
30-2347535-366843-0000	LIGHT, DAVID A	274 ACORN CIR	SFR - Land Use Code 101	N/A - SFR	1	\$ 26.49
30-2347536-359840-0000	BRUBAKER, RONALD S	2026 STATE DR	SFR - Land Use Code 101	N/A - SFR	1	\$ 26.49
30-2347537-366527-0000	SHOLLEY, SALLY A	217 ACORN CIR	SFR - Land Use Code 101	N/A - SFR	1	\$ 26.49
30-2347540-366026-0000	CROMAN, CRAIG W	317 TIMBER BLVD	SFR - Land Use Code 101	N/A - SFR	1	\$ 26.49
30-2347540-367552-0000	FOX RIDGE HOMES LP	366 WHEATSTONE LN	SFR - Land Use Code 101	N/A - SFR	1	\$ 26.49
30-2347544-367182-0000	OBLINSKY, TRACEY L	309 ACORN CIR	SFR - Land Use Code 101	N/A - SFR	1	\$ 26.49
30-2347544-371595-0000	TOWNSHIP OF SOUTH LEBANON	1154 KING ST	SFR - Land Use Code 101	N/A - SFR	1	\$ 26.49
30-2347548-366715-0000	RYALS, JAMES W	242 ACORN CIR	SFR - Land Use Code 101	N/A - SFR	1	\$ 26.49
30-2347549-360707-0000	HARMUTH, BRIAN S	6 LINDEN RD	SFR - Land Use Code 101	N/A - SFR	1	\$ 26.49
30-2347550-371133-0000	STEINER, JAMES A	1136 E CHESTNUT ST	SFR - Land Use Code 101	N/A - SFR	1	\$ 26.49
30-2347551-366536-0000	MYLES, SHEILA J	221 ACORN CIR	SFR - Land Use Code 101	N/A - SFR	1	\$ 26.49
30-2347552-371306-0000	STEINER, HENRY M	1151 E CHESTNUT ST	SFR - Land Use Code 101	N/A - SFR	1	\$ 26.49
30-2347553-366798-0000	GLANT, JOSHUA M	258 ACORN CIR	SFR - Land Use Code 101	N/A - SFR	1	\$ 26.49
30-2347556-367109-0000	MARINKOV, MILTON	305 ACORN CIR	SFR - Land Use Code 101	N/A - SFR	1	\$ 26.49
30-2347559-358637-0000	ESHLEMAN, ROBERT D JR	14 FALCON CIR	SFR - Land Use Code 101	N/A - SFR	1	\$ 26.49
30-2347559-365785-0000	WOLFE, JOSHUA W	25 PALM LN	SFR - Land Use Code 101	N/A - SFR	1	\$ 26.49
30-2347561-367553-0000	FOX RIDGE HOMES LP	370 WHEATSTONE LN	SFR - Land Use Code 101	N/A - SFR	1	\$ 26.49
30-2347577-359620-0000	SCHICKLING, NATHAN S	2100 STATE DR	SFR - Land Use Code 101	N/A - SFR	1	\$ 26.49
30-2347579-366553-0000	CCDA INC	225 ACORN CIR	SFR - Land Use Code 101	N/A - SFR	1	\$ 26.49
30-2347582-365951-0000	KINARD, KENNETH C JR	321 TIMBER BLVD	SFR - Land Use Code 101	N/A - SFR	1	\$ 26.49
30-2347585-367548-0000	FOX RIDGE HOMES LP	374 WHEATSTONE LN	SFR - Land Use Code 101	N/A - SFR	1	\$ 26.49
30-2347589-365628-0000	KNEASEL, MARK W	30 PALM LN	SFR - Land Use Code 101	N/A - SFR	1	\$ 26.49
30-2347590-358856-0000	MILLER, LEE A	9 FALCON CIR	SFR - Land Use Code 101	N/A - SFR	1	\$ 26.49
30-2347594-367210-0000	MCCLAIN, KIRSTEN E	301 ACORN CIR	SFR - Land Use Code 101	N/A - SFR	1	\$ 26.49
30-2347599-358269-0000	SMARTSCHAN, NEIL G	71 FALCON CIR	SFR - Land Use Code 101	N/A - SFR	1	\$ 26.49
30-2347599-359050-0000	ALEXANDER, DANNY J	15 FALCON CIR	SFR - Land Use Code 101	N/A - SFR	1	\$ 26.49
30-2347601-366225-0000	HERMAN, EARL W	308 TIMBER BLVD	SFR - Land Use Code 101	N/A - SFR	1	\$ 26.49
30-2347601-369131-0000	SMALTZ, CHAD D	1050 HORSESHOE CIR	SFR - Land Use Code 101	N/A - SFR	1	\$ 26.49
30-2347603-366564-0000	CCDA INC	229 ACORN CIR	SFR - Land Use Code 101	N/A - SFR	1	\$ 26.49
30-2347609-358490-0000	FLOWERS, JONATHAN E	74 FALCON CIR	SFR - Land Use Code 101	N/A - SFR	1	\$ 26.49
30-2347609-367549-0000	FOX RIDGE HOMES LP	378 WHEATSTONE LN	SFR - Land Use Code 101	N/A - SFR	1	\$ 26.49
30-2347616-367707-0000	FOX RIDGE HOMES LP	387 WHEATSTONE LN	SFR - Land Use Code 101	N/A - SFR	1	\$ 26.49
30-2347617-369388-0000	LIGHT, ANN A	1069 HORSESHOE CIR	SFR - Land Use Code 101	N/A - SFR	1	\$ 26.49
30-2347622-367046-0000	YOCUM, JEFFREY A	299 ACORN CIR	SFR - Land Use Code 101	N/A - SFR	1	\$ 26.49
30-2347628-365856-0000	MARLEY, JEFFRIE C JR	325 TIMBER BLVD	SFR - Land Use Code 101	N/A - SFR	1	\$ 26.49
30-2347633-367722-0000	FOX RIDGE HOMES LP	391 WHEATSTONE LN	SFR - Land Use Code 101	N/A - SFR	1	\$ 26.49
30-2347636-367557-0000	FOX RIDGE HOMES LP	382 WHEATSTONE LN	SFR - Land Use Code 101	N/A - SFR	1	\$ 26.49
30-2347637-367027-0000	CASCARINO, LORI A	295 ACORN CIR	SFR - Land Use Code 101	N/A - SFR	1	\$ 26.49
30-2347643-358677-0000	ERB, LIANE M	10 FALCON CIR	SFR - Land Use Code 101	N/A - SFR	1	\$ 26.49
30-2347644-359505-0000	SHYDA, BRIAN S	2102 STATE DR	SFR - Land Use Code 101	N/A - SFR	1	\$ 26.49
30-2347645-371620-0000	ARNOLD, FRANCIS S	1204 KING ST	SFR - Land Use Code 101	N/A - SFR	1	\$ 26.49
30-2347646-367742-0000	FOX RIDGE HOMES LP	395 WHEATSTONE LN	SFR - Land Use Code 101	N/A - SFR	1	\$ 26.49
30-2347651-366997-0000	FIORENTINO, DONNA K	291 ACORN CIR	SFR - Land Use Code 101	N/A - SFR	1	\$ 26.49
30-2347654-366596-0000	HAHNLEN, SONIA	231 ACORN CIR	SFR - Land Use Code 101	N/A - SFR	1	\$ 26.49
30-2347655-367560-0000	FOX RIDGE HOMES LP	386 WHEATSTONE LN	SFR - Land Use Code 101	N/A - SFR	1	\$ 26.49
30-2347657-365675-0000	NGUYEN, THINH VAN	26 PALM LN	SFR - Land Use Code 101	N/A - SFR	1	\$ 26.49
30-2347657-366123-0000	GERHART, SHAWN M	312 TIMBER BLVD	SFR - Land Use Code 101	N/A - SFR	1	\$ 26.49
30-2347659-366982-0000	HIPKISS, ALAN C	287 ACORN CIR	SFR - Land Use Code 101	N/A - SFR	1	\$ 26.49
30-2347659-369060-0000	BOJARCHECK, MARIA L	1040 HORSESHOE CIR	SFR - Land Use Code 101	N/A - SFR	1	\$ 26.49

Appendix C: SOUTH LEBANON TOWNSHIP SCHEDULE OF IMPERVIOUS AREAS & ERUs FOR ALL PROPERTIES
Updated January 31, 2018 Using Data Effective January 4, 2018

Map Number	Property Owner	Situs Address	Property Occupant / Land Use	Impervious Sq.Ft.	ERUs @ 3,507 sf per	Fee @ \$26.49/ERU
30-2347664-367757-0000	FOX RIDGE HOMES LP	399 WHEATSTONE LN	SFR - Land Use Code 101	N/A - SFR	1	\$ 26.49
30-2347670-366960-0000	ANDREOZZI, STEPHANIE J	283 ACORN CIR	SFR - Land Use Code 101	N/A - SFR	1	\$ 26.49
30-2347672-366612-0000	SHAY, CACILIE K	235 ACORN CIR	SFR - Land Use Code 101	N/A - SFR	1	\$ 26.49
30-2347672-366945-0000	ACHEY, JEFFREY A	279 ACORN CIR	SFR - Land Use Code 101	N/A - SFR	1	\$ 26.49
30-2347672-369213-0000	BIRRIEL, GERTRUDE	1060 HORSESHOE CIR	SFR - Land Use Code 101	N/A - SFR	1	\$ 26.49
30-2347676-367776-0000	FOX RIDGE HOMES LP	403 WHEATSTONE LN	SFR - Land Use Code 101	N/A - SFR	1	\$ 26.49
30-2347680-366636-0000	HEAGY, SCOTT H	239 ACORN CIR	SFR - Land Use Code 101	N/A - SFR	1	\$ 26.49
30-2347685-366250-0000	ZUCK, ERIC M	36 HICKORY BLVD	SFR - Land Use Code 101	N/A - SFR	1	\$ 26.49
30-2347687-358898-0000	CODER, JOHN	5 FALCON CIR	SFR - Land Use Code 101	N/A - SFR	1	\$ 26.49
30-2347691-358266-0000	ZIMMERMAN, SHANNON G	75 FALCON CIR	SFR - Land Use Code 101	N/A - SFR	1	\$ 26.49
30-2347691-367795-0000	FOX RIDGE HOMES LP	407 WHEATSTONE LN	SFR - Land Use Code 101	N/A - SFR	1	\$ 26.49
30-2347693-366915-0000	CASIMIR, NADINE	275 ACORN CIR	SFR - Land Use Code 101	N/A - SFR	1	\$ 26.49
30-2347697-371223-0000	SHELLER, CHRISTOPHER M	1156 E CHESTNUT ST	SFR - Land Use Code 101	N/A - SFR	1	\$ 26.49
30-2347699-360740-0000	NEUMAN, LARRY J JR	10 LINDEN RD	SFR - Land Use Code 101	N/A - SFR	1	\$ 26.49
30-2347701-366679-0000	CAWLEY, CHRISTINA M	247 ACORN CIR	SFR - Land Use Code 101	N/A - SFR	1	\$ 26.49
30-2347701-369460-0000	BARLET, TERRY J	1079 HORSESHOE CIR	SFR - Land Use Code 101	N/A - SFR	1	\$ 26.49
30-2347703-366896-0000	MORINCHIN, HAYLEY L	271 ACORN CIR	SFR - Land Use Code 101	N/A - SFR	1	\$ 26.49
30-2347706-371635-0000	EBERSOLE, DEAN M	1210 KING ST	SFR - Land Use Code 101	N/A - SFR	1	\$ 26.49
30-2347708-366041-0000	DEITZLER, HAROLD R	316 TIMBER BLVD	SFR - Land Use Code 101	N/A - SFR	1	\$ 26.49
30-2347710-358520-0000	LARSEN, TYLER J	78 FALCON CIR	SFR - Land Use Code 101	N/A - SFR	1	\$ 26.49
30-2347710-367721-0000	FOX RIDGE HOMES LP	353 WHEATSTONE LN	SFR - Land Use Code 101	N/A - SFR	1	\$ 26.49
30-2347718-367592-0000	FOX RIDGE HOMES LP	390 WHEATSTONE LN	SFR - Land Use Code 101	N/A - SFR	1	\$ 26.49
30-2347725-366809-0000	TROAIN, NICHOLAS R JR	263 ACORN CIR	SFR - Land Use Code 101	N/A - SFR	1	\$ 26.49
30-2347732-366760-0000	OLSEN, JESSIE L	259 ACORN CIR	SFR - Land Use Code 101	N/A - SFR	1	\$ 26.49
30-2347735-366836-0000	FISHGOLD, GISELA R	267 ACORN CIR	SFR - Land Use Code 101	N/A - SFR	1	\$ 26.49
30-2347736-358705-0000	ANGELO, ROBERT T	6 FALCON CIR	SFR - Land Use Code 101	N/A - SFR	1	\$ 26.49
30-2347736-359330-0000	DIMMICK, SCOTT A	2106 STATE DR	SFR - Land Use Code 101	N/A - SFR	1	\$ 26.49
30-2347738-367608-0000	FOX RIDGE HOMES LP	394 WHEATSTONE LN	SFR - Land Use Code 101	N/A - SFR	1	\$ 26.49
30-2347743-365736-0000	SCHAEFFER, JAMES T	327 TIMBER BLVD	SFR - Land Use Code 101	N/A - SFR	1	\$ 26.49
30-2347752-366635-0000	GALLO, PATRICK L JR	243 ACORN CIR	SFR - Land Use Code 101	N/A - SFR	1	\$ 26.49
30-2347752-369117-0000	WEAVER, J NELSON	1030 HORSESHOE CIR	SFR - Land Use Code 101	N/A - SFR	1	\$ 26.49
30-2347759-369288-0000	CRESS, PAUL R	1070 HORSESHOE CIR	SFR - Land Use Code 101	N/A - SFR	1	\$ 26.49
30-2347760-358367-0000	ELIKH, EUGENE	79 FALCON CIR	SFR - Land Use Code 101	N/A - SFR	1	\$ 26.49
30-2347761-367618-0000	FOX RIDGE HOMES LP	398 WHEATSTONE LN	SFR - Land Use Code 101	N/A - SFR	1	\$ 26.49
30-2347769-358907-0000	KISSINGER, MERVIN D JR	1 FALCON CIR	SFR - Land Use Code 101	N/A - SFR	1	\$ 26.49
30-2347769-365958-0000	BESHAI, JAMES A	320 TIMBER BLVD	SFR - Land Use Code 101	N/A - SFR	1	\$ 26.49
30-2347770-366248-0000	KUHNE, CHAD J	40 HICKORY BLVD	SFR - Land Use Code 101	N/A - SFR	1	\$ 26.49
30-2347771-368922-0000	MOYER, DANIEL L	1039 HORSESHOE CIR	SFR - Land Use Code 101	N/A - SFR	1	\$ 26.49
30-2347780-367632-0000	FOX RIDGE HOMES LP	402 WHEATSTONE LN	SFR - Land Use Code 101	N/A - SFR	1	\$ 26.49
30-2347785-369533-0000	HURST, SHARON TRUSTEE	1089 HORSESHOE CIR	SFR - Land Use Code 101	N/A - SFR	1	\$ 26.49
30-2347798-367647-0000	FOX RIDGE HOMES LP	406 WHEATSTONE LN	SFR - Land Use Code 101	N/A - SFR	1	\$ 26.49
30-2347801-358560-0000	HAINS, DAVID R	82 FALCON CIR	SFR - Land Use Code 101	N/A - SFR	1	\$ 26.49
30-2347806-366684-0000	CARTER, MICHAEL E	251 ACORN CIR	SFR - Land Use Code 101	N/A - SFR	1	\$ 26.49
30-2347809-365672-0000	STARK, JULIE M	331 TIMBER BLVD	SFR - Land Use Code 101	N/A - SFR	1	\$ 26.49
30-2347815-368296-0000	BOYER, JOHN A JR	311 BIRCH RD	SFR - Land Use Code 101	N/A - SFR	1	\$ 26.49
30-2347818-367659-0000	FOX RIDGE HOMES LP	410 WHEATSTONE LN	SFR - Land Use Code 101	N/A - SFR	1	\$ 26.49
30-2347829-366745-0000	GINNETTO, JOSHUA M	255 ACORN CIR	SFR - Land Use Code 101	N/A - SFR	1	\$ 26.49
30-2347832-358738-0000	SUCCI, JERALD W	2 FALCON CIR	SFR - Land Use Code 101	N/A - SFR	1	\$ 26.49
30-2347839-369192-0000	ALTLAND, RANDY A	1020 HORSESHOE CIR	SFR - Land Use Code 101	N/A - SFR	1	\$ 26.49
30-2347842-366003-0000	ROESKE, VICTOR A	13 PALM LN	SFR - Land Use Code 101	N/A - SFR	1	\$ 26.49
30-2347842-371272-0000	HOWARD, PAUL G	1216 E CHESTNUT ST	SFR - Land Use Code 101	N/A - SFR	1	\$ 26.49
30-2347845-371841-0000	VAZQUEZ, ANTHONY M	1238 E OLD CUMBERLAND ST	SFR - Land Use Code 101	N/A - SFR	1	\$ 26.49
30-2347848-368819-0000	KLOPP, FREDERICK K JR	1012 CHALLENGE DR	SFR - Land Use Code 101	N/A - SFR	1	\$ 26.49
30-2347850-369366-0000	GINGRICH, RICHARD	1080 HORSESHOE CIR	SFR - Land Use Code 101	N/A - SFR	1	\$ 26.49
30-2347855-371839-0000	KAHN PROPERTIES LLC	1240 E OLD CUMBERLAND ST	SFR - Land Use Code 101	N/A - SFR	1	\$ 26.49
30-2347857-360757-0000	MUSCARELLA, JOY E	12 LINDEN RD	SFR - Land Use Code 101	N/A - SFR	1	\$ 26.49
30-2347860-366266-0000	SMITH, STEPHEN R	44 HICKORY BLVD	SFR - Land Use Code 101	N/A - SFR	1	\$ 26.49
30-2347860-371848-0000	MIELE, NATHANIEL A	1242 E OLD CUMBERLAND ST	SFR - Land Use Code 101	N/A - SFR	1	\$ 26.49
30-2347864-358397-0000	BATZ, DENNIS C	83 FALCON CIR	SFR - Land Use Code 101	N/A - SFR	1	\$ 26.49

Appendix C: SOUTH LEBANON TOWNSHIP SCHEDULE OF IMPERVIOUS AREAS & ERUs FOR ALL PROPERTIES
Updated January 31, 2018 Using Data Effective January 4, 2018

Map Number	Property Owner	Situs Address	Property Occupant / Land Use	Impervious Sq.Ft.	ERUs @ 3,507 sf per	Fee @ \$26.49/ERU
30-2347865-368986-0000	WHITMAN, TOBIN	1029 HORSESHOE CIR	SFR - Land Use Code 101	N/A - SFR	1	\$ 26.49
30-2347870-365835-0000	DECICCO, PASQUALE A	18 PALM LN	SFR - Land Use Code 101	N/A - SFR	1	\$ 26.49
30-2347870-369605-0000	DEETZ, LISA D	1099 HORSESHOE CIR	SFR - Land Use Code 101	N/A - SFR	1	\$ 26.49
30-2347877-371400-0000	BOLTZ, HAVA M	1217 E CHESTNUT ST	SFR - Land Use Code 101	N/A - SFR	1	\$ 26.49
30-2347878-368364-0000	TRIEVEL, DANIEL H	313 BIRCH RD	SFR - Land Use Code 101	N/A - SFR	1	\$ 26.49
30-2347886-358602-0000	HEPLER, JANE A	86 FALCON CIR	SFR - Land Use Code 101	N/A - SFR	1	\$ 26.49
30-2347893-371771-0000	BEARD, ROBERT R	1227 KING ST	SFR - Land Use Code 101	N/A - SFR	1	\$ 26.49
30-2347894-371783-0000	LUTZ, ISAAC N ESTATE	1229 KING ST	SFR - Land Use Code 101	N/A - SFR	1	\$ 26.49
30-2347905-366057-0000	BICKEL, ROBERT A JR	9 PALM LN	SFR - Land Use Code 101	N/A - SFR	1	\$ 26.49
30-2347925-371191-0000	TINSLEY, SETH L	1218 E CHESTNUT ST	SFR - Land Use Code 101	N/A - SFR	1	\$ 26.49
30-2347930-369270-0000	KING, SUSAN E	1010 HORSESHOE CIR	SFR - Land Use Code 101	N/A - SFR	1	\$ 26.49
30-2347932-368901-0000	SIOZOS, DEMETRIOS N	1016 CHALLENGE DR	SFR - Land Use Code 101	N/A - SFR	1	\$ 26.49
30-2347939-366266-0000	PEDRICK, MICHAEL W	48 HICKORY BLVD	SFR - Land Use Code 101	N/A - SFR	1	\$ 26.49
30-2347943-368640-0000	BUCKS, CONNIE M	1005 CHALLENGE DR	SFR - Land Use Code 101	N/A - SFR	1	\$ 26.49
30-2347945-369440-0000	CHILCOATE, RONALD L	1090 HORSESHOE CIR	SFR - Land Use Code 101	N/A - SFR	1	\$ 26.49
30-2347945-371287-0000	GARBER, BARBARA A	1220 E CHESTNUT ST	SFR - Land Use Code 101	N/A - SFR	1	\$ 26.49
30-2347946-371776-0000	KAHN PROPERTIES LLC	1235 KING ST	SFR - Land Use Code 101	N/A - SFR	1	\$ 26.49
30-2347947-369055-0000	JANESKO, GREGORY A	1019 HORSESHOE CIR	SFR - Land Use Code 101	N/A - SFR	1	\$ 26.49
30-2347948-365783-0000	GUISEPPE, STEVEN N	334 TIMBER BLVD	SFR - Land Use Code 101	N/A - SFR	1	\$ 26.49
30-2347954-369678-0000	FUNK, RICHARD P	1101 METRO DR	SFR - Land Use Code 101	N/A - SFR	1	\$ 26.49
30-2347955-358427-0000	MELNICK, HOWARD B	87 FALCON CIR	SFR - Land Use Code 101	N/A - SFR	1	\$ 26.49
30-2347957-365905-0000	KITCHENS, MICHAEL B	14 PALM LN	SFR - Land Use Code 101	N/A - SFR	1	\$ 26.49
30-2347959-365588-0000	HURST, BRIAN H	339 TIMBER BLVD	SFR - Land Use Code 101	N/A - SFR	1	\$ 26.49
30-2347962-371288-0000	STEWART, MICHAEL E JR	1222 E CHESTNUT ST	SFR - Land Use Code 101	N/A - SFR	1	\$ 26.49
30-2347962-371912-0000	GRIER, STEVEN D	1300 E OLD CUMBERLAND ST	SFR - Land Use Code 101	N/A - SFR	1	\$ 26.49
30-2347964-371423-0000	BOYER, SCOTT E	1221 E CHESTNUT ST	SFR - Land Use Code 101	N/A - SFR	1	\$ 26.49
30-2347971-366107-0000	RUOSS, TODD G	5 PALM LN	SFR - Land Use Code 101	N/A - SFR	1	\$ 26.49
30-2347983-371929-0000	VENTRIS, JAMES J	1302 E OLD CUMBERLAND ST	SFR - Land Use Code 101	N/A - SFR	1	\$ 26.49
30-2347984-368729-0000	WEAVER, JOYCE N	1015 CHALLENGE DR	SFR - Land Use Code 101	N/A - SFR	1	\$ 26.49
30-2347997-371683-0000	PLATT, JOHN W	1230 KING ST	SFR - Land Use Code 101	N/A - SFR	1	\$ 26.49
30-2348008-371943-0000	BENNETT, JASON J	1306 E OLD CUMBERLAND ST	SFR - Land Use Code 101	N/A - SFR	1	\$ 26.49
30-2348012-365757-0000	COY, GENE L JR	340 TIMBER BLVD	SFR - Land Use Code 101	N/A - SFR	1	\$ 26.49
30-2348013-368607-0000	POPEJOY, WALTER R	1100 BIRCH RD	SFR - Land Use Code 101	N/A - SFR	1	\$ 26.49
30-2348019-368976-0000	MORROW, JOHN	1020 CHALLENGE DR	SFR - Land Use Code 101	N/A - SFR	1	\$ 26.49
30-2348020-369348-0000	SCHAUER, TERRY L	605 PROGRESS AVE	SFR - Land Use Code 101	N/A - SFR	1	\$ 26.49
30-2348026-366276-0000	WILLIAMS, DAVID T	52 HICKORY BLVD	SFR - Land Use Code 101	N/A - SFR	1	\$ 26.49
30-2348029-365958-0000	GOLIAS, EDWARD J	10 PALM LN	SFR - Land Use Code 101	N/A - SFR	1	\$ 26.49
30-2348032-371211-0000	FIDLER, KENNETH M	1226 E CHESTNUT ST	SFR - Land Use Code 101	N/A - SFR	1	\$ 26.49
30-2348039-369149-0000	BISHOP, FAYE A	1009 HORSESHOE CIR	SFR - Land Use Code 101	N/A - SFR	1	\$ 26.49
30-2348040-371973-0000	SECRETARY OF HOUSING AND URBAN DEV	1310 E OLD CUMBERLAND ST	SFR - Land Use Code 101	N/A - SFR	1	\$ 26.49
30-2348047-371798-0000	SPENCER, DEBORAH S	1239 KING ST	SFR - Land Use Code 101	N/A - SFR	1	\$ 26.49
30-2348051-366165-0000	HINE, KENNETH D	1 PALM LN	SFR - Land Use Code 101	N/A - SFR	1	\$ 26.49
30-2348055-365550-0000	BISHOP, ROBERT B	343 TIMBER BLVD	SFR - Land Use Code 101	N/A - SFR	1	\$ 26.49
30-2348062-371984-0000	JOHNSON, CASSANDRA R	1312 E OLD CUMBERLAND ST	SFR - Land Use Code 101	N/A - SFR	1	\$ 26.49
30-2348065-371273-0000	PEFFLEY, DONALD W	1230 E CHESTNUT ST	SFR - Land Use Code 101	N/A - SFR	1	\$ 26.49
30-2348074-369556-0000	JOHNSON, RONALD A	600 PROGRESS AVE	SFR - Land Use Code 101	N/A - SFR	1	\$ 26.49
30-2348075-371315-0000	BLAUCH, DAVID C	1232 E CHESTNUT ST	SFR - Land Use Code 101	N/A - SFR	1	\$ 26.49
30-2348089-369819-0000	FUNK, RONALD P	1105 METRO DR	SFR - Land Use Code 101	N/A - SFR	1	\$ 26.49
30-2348089-372004-0000	KAHN PROPERTIES LLC	1316 E OLD CUMBERLAND ST	SFR - Land Use Code 101	N/A - SFR	1	\$ 26.49
30-2348100-368464-0000	MARTIN, KEVIN L	345 BIRCH RD	SFR - Land Use Code 101	N/A - SFR	1	\$ 26.49
30-2348101-366013-0000	VALENTIN, JANETTA	6 PALM LN	SFR - Land Use Code 101	N/A - SFR	1	\$ 26.49
30-2348101-372012-0000	BOWMAN, JASON S	1318 E OLD CUMBERLAND ST	SFR - Land Use Code 101	N/A - SFR	1	\$ 26.49
30-2348107-368831-0000	GETZ, DALE	1019 CHALLENGE DR	SFR - Land Use Code 101	N/A - SFR	1	\$ 26.49
30-2348110-369054-0000	EBERHART, PHILLIP W	1024 CHALLENGE DR	SFR - Land Use Code 101	N/A - SFR	1	\$ 26.49
30-2348117-368665-0000	WISEMAN, KERRY L	1110 BIRCH RD	SFR - Land Use Code 101	N/A - SFR	1	\$ 26.49
30-2348128-365740-0000	REAGER, ROBERT R	350 TIMBER BLVD	SFR - Land Use Code 101	N/A - SFR	1	\$ 26.49
30-2348129-369214-0000	BREWER, GEORGE W	1001 HORSESHOE CIR	SFR - Land Use Code 101	N/A - SFR	1	\$ 26.49
30-2348135-372004-0000	DUNDORE, HERMAN W	1320 E OLD CUMBERLAND ST	SFR - Land Use Code 101	N/A - SFR	1	\$ 26.49
30-2348146-369472-0000	SWANGER, LARRY D	604 PROGRESS AVE	SFR - Land Use Code 101	N/A - SFR	1	\$ 26.49

Appendix C: SOUTH LEBANON TOWNSHIP SCHEDULE OF IMPERVIOUS AREAS & ERUs FOR ALL PROPERTIES
Updated January 31, 2018 Using Data Effective January 4, 2018

Map Number	Property Owner	Situs Address	Property Occupant / Land Use	Impervious Sq.Ft.	ERUs @ 3,507 sf per	Fee @ \$26.49/ERU
30-2348150-369632-0000	ZIEGLER, CHARLES B JR	601 ROCKLEDGE DR	SFR - Land Use Code 101	N/A - SFR	1	\$ 26.49
30-2348159-366051-0000	MILLER, LYNNETTE M	2 PALM LN	SFR - Land Use Code 101	N/A - SFR	1	\$ 26.49
30-2348165-365543-0000	JONES, DONALD N	347 TIMBER BLVD	SFR - Land Use Code 101	N/A - SFR	1	\$ 26.49
30-2348165-371838-0000	YIENGST, NATHAN ANDREW	1301 KING ST	SFR - Land Use Code 101	N/A - SFR	1	\$ 26.49
30-2348166-371328-0000	DECKERT, LEROY S	1240 E CHESTNUT ST	SFR - Land Use Code 101	N/A - SFR	1	\$ 26.49
30-2348180-371840-0000	MORRIS, KRISTEE	1303 KING ST	SFR - Land Use Code 101	N/A - SFR	1	\$ 26.49
30-2348183-366270-0000	TAYLOR, GLENN A	383 TIMBER BLVD	SFR - Land Use Code 101	N/A - SFR	1	\$ 26.49
30-2348188-365819-0000	LUCKENBAUGH, DAVID M	354 TIMBER BLVD	SFR - Land Use Code 101	N/A - SFR	1	\$ 26.49
30-2348195-365232-0000	GETZ, EDWARD G	1028 S 5TH AVE	SFR - Land Use Code 101	N/A - SFR	1	\$ 26.49
30-2348196-372082-0000	MARTIN, DEAN R	1328 E OLD CUMBERLAND ST	SFR - Land Use Code 101	N/A - SFR	1	\$ 26.49
30-2348199-369132-0000	KUNDER, THOMAS A	1028 CHALLENGE DR	SFR - Land Use Code 101	N/A - SFR	1	\$ 26.49
30-2348204-357597-0000	HITZ, DAVID L	698 ZINNS MILL RD	SFR - Land Use Code 101	N/A - SFR	1	\$ 26.49
30-2348207-368894-0000	SUTHERLEN, DONALD L	1023 CHALLENGE DR	SFR - Land Use Code 101	N/A - SFR	1	\$ 26.49
30-2348211-371235-0000	VALDEZ, CARLOS	1242 E CHESTNUT ST	SFR - Land Use Code 101	N/A - SFR	1	\$ 26.49
30-2348219-369391-0000	ZOUMAS, LOUKAS	608 PROGRESS AVE	SFR - Land Use Code 101	N/A - SFR	1	\$ 26.49
30-2348228-368707-0000	KREIDER, KAREN RENEE	1120 BIRCH RD	SFR - Land Use Code 101	N/A - SFR	1	\$ 26.49
30-2348230-365625-0000	MORALES, JOSUE	351 TIMBER BLVD	SFR - Land Use Code 101	N/A - SFR	1	\$ 26.49
30-2348236-369562-0000	SHYDA, T PETER	605 ROCKLEDGE DR	SFR - Land Use Code 101	N/A - SFR	1	\$ 26.49
30-2348240-365881-0000	BECKER, WILLIAM C JR	360 TIMBER BLVD	SFR - Land Use Code 101	N/A - SFR	1	\$ 26.49
30-2348255-365965-0000	DAVIS, MICHAEL E	370 TIMBER BLVD	SFR - Land Use Code 101	N/A - SFR	1	\$ 26.49
30-2348257-369796-0000	EISENHAUER, DENNIS F	602 ROCKLEDGE DR	SFR - Land Use Code 101	N/A - SFR	1	\$ 26.49
30-2348266-372125-0000	BECHTEL, CLIFFORD R	1334 E OLD CUMBERLAND ST	SFR - Land Use Code 101	N/A - SFR	1	\$ 26.49
30-2348274-366161-0000	BAILEY, WILLIAM D	379 TIMBER BLVD	SFR - Land Use Code 101	N/A - SFR	1	\$ 26.49
30-2348286-369906-0000	MICCO, JEFFREY S	601 RICHFIELD DR	SFR - Land Use Code 101	N/A - SFR	1	\$ 26.49
30-2348293-369310-0000	LONG, MARLENE E	610 PROGRESS AVE	SFR - Land Use Code 101	N/A - SFR	1	\$ 26.49
30-2348299-365705-0000	MEYERHOFFER, TODD	355 TIMBER BLVD	SFR - Land Use Code 101	N/A - SFR	1	\$ 26.49
30-2348300-368991-0000	BREWER, ANTHONY G	1027 CHALLENGE DR	SFR - Land Use Code 101	N/A - SFR	1	\$ 26.49
30-2348317-369488-0000	NGUYEN, JULIE MAI	609 ROCKLEDGE DR	SFR - Land Use Code 101	N/A - SFR	1	\$ 26.49
30-2348319-369723-0000	BOYD, RICHARD A JR	606 ROCKLEDGE DR	SFR - Land Use Code 101	N/A - SFR	1	\$ 26.49
30-2348335-368730-0000	GOODMAN, KEVIN L	1130 BIRCH RD	SFR - Land Use Code 101	N/A - SFR	1	\$ 26.49
30-2348339-366683-0000	BRUNGARDT, SUZANNE L	601 SHORT RD	SFR - Land Use Code 101	N/A - SFR	1	\$ 26.49
30-2348353-365760-0000	BERING, EVA JANE	359 TIMBER BLVD	SFR - Land Use Code 101	N/A - SFR	1	\$ 26.49
30-2348354-366100-0000	HENDERSON, KEITH L	375 TIMBER BLVD	SFR - Land Use Code 101	N/A - SFR	1	\$ 26.49
30-2348355-368885-0000	SAUL, ADAM W	621 PROGRESS AVE	SFR - Land Use Code 101	N/A - SFR	1	\$ 26.49
30-2348355-371876-0000	ZIMMERMAN, JEREMIAH J	1319 KING ST	SFR - Land Use Code 101	N/A - SFR	1	\$ 26.49
30-2348358-369849-0000	WALKER, JOSEPH T	605 RICHFIELD DR	SFR - Land Use Code 101	N/A - SFR	1	\$ 26.49
30-2348367-369229-0000	RIDER, MICHAEL T	614 PROGRESS AVE	SFR - Land Use Code 101	N/A - SFR	1	\$ 26.49
30-2348373-370253-0000	MONROE, JACKIE L	1305 METRO DR	SFR - Land Use Code 101	N/A - SFR	1	\$ 26.49
30-2348393-365830-0000	RITCHEY, JOHN P JR	363 TIMBER BLVD	SFR - Land Use Code 101	N/A - SFR	1	\$ 26.49
30-2348397-369659-0000	MESON, MARCOS A	610 ROCKLEDGE DR	SFR - Land Use Code 101	N/A - SFR	1	\$ 26.49
30-2348398-369415-0000	TORRES, CARMEN M	613 ROCKLEDGE DR	SFR - Land Use Code 101	N/A - SFR	1	\$ 26.49
30-2348409-366014-0000	ANDERSON, JAMES	371 TIMBER BLVD	SFR - Land Use Code 101	N/A - SFR	1	\$ 26.49
30-2348412-365916-0000	ALTHOUSE, E WILLIAM	367 TIMBER BLVD	SFR - Land Use Code 101	N/A - SFR	1	\$ 26.49
30-2348413-366495-0000	HARTER, JAMES D	59 HICKORY BLVD	SFR - Land Use Code 101	N/A - SFR	1	\$ 26.49
30-2348429-371892-0000	STEPHENS, ROBERT G	1325 KING ST	SFR - Land Use Code 101	N/A - SFR	1	\$ 26.49
30-2348430-371781-0000	SMELTZER, WILLIAM W JR	1322 KING ST	SFR - Land Use Code 101	N/A - SFR	1	\$ 26.49
30-2348435-369786-0000	PAYNE, ERNEST J JR	609 RICHFIELD DR	SFR - Land Use Code 101	N/A - SFR	1	\$ 26.49
30-2348441-368721-0000	PAULINO, ARIS V ETAL	1140 BIRCH RD	SFR - Land Use Code 101	N/A - SFR	1	\$ 26.49
30-2348441-369148-0000	EISENHOUR, WILLIAM R JR	618 PROGRESS AVE	SFR - Land Use Code 101	N/A - SFR	1	\$ 26.49
30-2348445-369998-0000	KELLER, CHRISTOPHER D	606 RICHFIELD DR	SFR - Land Use Code 101	N/A - SFR	1	\$ 26.49
30-2348455-371903-0000	STEPHENS, JOSEPH D	1329 KING ST	SFR - Land Use Code 101	N/A - SFR	1	\$ 26.49
30-2348468-368859-0000	SULLIVAN, JANICE E	625 PROGRESS AVE	SFR - Land Use Code 101	N/A - SFR	1	\$ 26.49
30-2348475-366349-0000	KRAUSE, RUSSELL H	60 HICKORY BLVD	SFR - Land Use Code 101	N/A - SFR	1	\$ 26.49
30-2348475-369595-0000	VAN TRAN, MINH	614 ROCKLEDGE DR	SFR - Land Use Code 101	N/A - SFR	1	\$ 26.49
30-2348478-370120-0000	KLEINFELTER, MICHAEL A	1310 METRO DR	SFR - Land Use Code 101	N/A - SFR	1	\$ 26.49
30-2348479-369341-0000	MARKO, JOHN M JR	617 ROCKLEDGE DR	SFR - Land Use Code 101	N/A - SFR	1	\$ 26.49
30-2348496-369059-0000	HENNING, BRUCE D	624 PROGRESS AVE	SFR - Land Use Code 101	N/A - SFR	1	\$ 26.49
30-2348498-368065-0000	HORNICKELL, CHARLES A	161 HEARTHSTONE LN	SFR - Land Use Code 101	N/A - SFR	1	\$ 26.49
30-2348499-370351-0000	GROY, ARTHUR R	1315 METRO DR	SFR - Land Use Code 101	N/A - SFR	1	\$ 26.49

Appendix C: SOUTH LEBANON TOWNSHIP SCHEDULE OF IMPERVIOUS AREAS & ERUs FOR ALL PROPERTIES
Updated January 31, 2018 Using Data Effective January 4, 2018

Map Number	Property Owner	Situs Address	Property Occupant / Land Use	Impervious Sq.Ft.	ERUs @ 3,507 sf per	Fee @ \$26.49/ERU
30-2348499-371792-0000	SMELTZER, WILLIAM W JR	1330 KING ST	SFR - Land Use Code 101	N/A - SFR	1	\$ 26.49
30-2348513-369723-0000	ALEXANDER, WALTER E II	613 RICHFIELD DR	SFR - Land Use Code 101	N/A - SFR	1	\$ 26.49
30-2348519-371914-0000	REXRODE, JUNIOR R	1335 KING ST	SFR - Land Use Code 101	N/A - SFR	1	\$ 26.49
30-2348535-371918-0000	SMITH, ERIC L	1337 KING ST	SFR - Land Use Code 101	N/A - SFR	1	\$ 26.49
30-2348541-368739-0000	LENGEL, JOHNNIE W	1150 BIRCH RD	SFR - Land Use Code 101	N/A - SFR	1	\$ 26.49
30-2348552-370058-0000	WAMPLER, HAYDEN J	603 HENRY HOUCK LN	SFR - Land Use Code 101	N/A - SFR	1	\$ 26.49
30-2348553-369531-0000	HORNICKELL, DAVID M	616 ROCKLEDGE DR	SFR - Land Use Code 101	N/A - SFR	1	\$ 26.49
30-2348553-371806-0000	SMELTZER, WILLIAM W JR	1336 KING ST	SFR - Land Use Code 101	N/A - SFR	1	\$ 26.49
30-2348561-369268-0000	HARCHUSKA, KRISTOPHER L	621 ROCKLEDGE DR	SFR - Land Use Code 101	N/A - SFR	1	\$ 26.49
30-2348573-371932-0000	SHYDA, JOHN A II	1339 KING ST	SFR - Land Use Code 101	N/A - SFR	1	\$ 26.49
30-2348581-368878-0000	WEIERBACH, RICHARD P	629 PROGRESS AVE	SFR - Land Use Code 101	N/A - SFR	1	\$ 26.49
30-2348582-369887-0000	HOFFMASTER, JIMMY D	610 RICHFIELD DR	SFR - Land Use Code 101	N/A - SFR	1	\$ 26.49
30-2348585-366248-0000	GOOD, SHAWN D	705 SHORT RD	SFR - Land Use Code 101	N/A - SFR	1	\$ 26.49
30-2348585-370418-0000	AMBLER, THOMAS R	1325 METRO DR	SFR - Land Use Code 101	N/A - SFR	1	\$ 26.49
30-2348590-369659-0000	KIRSCH, DENNIS M SR	617 RICHFIELD DR	SFR - Land Use Code 101	N/A - SFR	1	\$ 26.49
30-2348608-370226-0000	DEVINE, JOHN C	1320 METRO DR	SFR - Land Use Code 101	N/A - SFR	1	\$ 26.49
30-2348609-369100-0000	UMBENHAUER, THOMAS L	634 PROGRESS AVE	SFR - Land Use Code 101	N/A - SFR	1	\$ 26.49
30-2348610-371738-0000	WALMER, NATHAN A	1340 KING ST	SFR - Land Use Code 101	N/A - SFR	1	\$ 26.49
30-2348628-369997-0000	SMITH, PATRICIA W	605 HENRY HOUCK LN	SFR - Land Use Code 101	N/A - SFR	1	\$ 26.49
30-2348628-371819-0000	BROWN, JAMES M	1342 KING ST	SFR - Land Use Code 101	N/A - SFR	1	\$ 26.49
30-2348631-369468-0000	MILLER, REUBEN	620 ROCKLEDGE DR	SFR - Land Use Code 101	N/A - SFR	1	\$ 26.49
30-2348639-368759-0000	MORALES, RICKY	1160 BIRCH RD	SFR - Land Use Code 101	N/A - SFR	1	\$ 26.49
30-2348647-366193-0000	SWISHER, DONALD R	709 SHORT RD	SFR - Land Use Code 101	N/A - SFR	1	\$ 26.49
30-2348654-370459-0000	BICKLE, GARY A	1335 METRO DR	SFR - Land Use Code 101	N/A - SFR	1	\$ 26.49
30-2348659-369215-0000	SKULSKI, JOHN J	625 ROCKLEDGE DR	SFR - Land Use Code 101	N/A - SFR	1	\$ 26.49
30-2348659-369824-0000	KERN, MARY E	614 RICHFIELD DR	SFR - Land Use Code 101	N/A - SFR	1	\$ 26.49
30-2348664-371947-0000	GETTLE, BRIAN E	1401 KING ST	SFR - Land Use Code 101	N/A - SFR	1	\$ 26.49
30-2348667-369596-0000	BECKER, BRIAN J	621 RICHFIELD DR	SFR - Land Use Code 101	N/A - SFR	1	\$ 26.49
30-2348669-370283-0000	SIOZOS, STEVE	1330 METRO DR	SFR - Land Use Code 101	N/A - SFR	1	\$ 26.49
30-2348673-370170-0000	DUNLAP, MICHAEL L	1315 HARDING LN	SFR - Land Use Code 101	N/A - SFR	1	\$ 26.49
30-2348674-368912-0000	DITTENHAFFER, MARK L	633 PROGRESS AVE	SFR - Land Use Code 101	N/A - SFR	1	\$ 26.49
30-2348694-369953-0000	LOCKHART, EDWARD C	607 HENRY HOUCK LN	SFR - Land Use Code 101	N/A - SFR	1	\$ 26.49
30-2348700-371837-0000	KRUZ, PEDRO A	1400 KING ST	SFR - Land Use Code 101	N/A - SFR	1	\$ 26.49
30-2348709-369404-0000	WALLACE, HENRY P JR	624 ROCKLEDGE DR	SFR - Land Use Code 101	N/A - SFR	1	\$ 26.49
30-2348713-372441-0000	PAINTER, SCOTT C	1442 E OLD CUMBERLAND ST	SFR - Land Use Code 101	N/A - SFR	1	\$ 26.49
30-2348730-368800-0000	BOLLINGER, BRANDON L	1170 BIRCH RD	SFR - Land Use Code 101	N/A - SFR	1	\$ 26.49
30-2348732-370506-0000	CLEMENTS, KYLE T	1345 METRO DR	SFR - Land Use Code 101	N/A - SFR	1	\$ 26.49
30-2348733-372016-0000	THOMPSON, MELISSA A	1409 KING ST	SFR - Land Use Code 101	N/A - SFR	1	\$ 26.49
30-2348737-369761-0000	GOGETS, ERNEST	618 RICHFIELD DR	SFR - Land Use Code 101	N/A - SFR	1	\$ 26.49
30-2348738-369138-0000	LOSER, MARVIN J	640 PROGRESS AVE	SFR - Land Use Code 101	N/A - SFR	1	\$ 26.49
30-2348738-370322-0000	MOHN, RICHARD L	1340 METRO DR	SFR - Land Use Code 101	N/A - SFR	1	\$ 26.49
30-2348740-363195-0000	ALBRIGHT, JEFFREY	198 COBBLESTONE DR	SFR - Land Use Code 101	N/A - SFR	1	\$ 26.49
30-2348743-370214-0000	LENGLE, ROBERT R	1325 HARDING LN	SFR - Land Use Code 101	N/A - SFR	1	\$ 26.49
30-2348758-369895-0000	WHITMAN, WILLIAM A JR	609 HENRY HOUCK LN	SFR - Land Use Code 101	N/A - SFR	1	\$ 26.49
30-2348760-368957-0000	BEACHLEY, ELTON E	637 PROGRESS AVE	SFR - Land Use Code 101	N/A - SFR	1	\$ 26.49
30-2348761-363375-0000	CASCARINO, JAMIE L	199 ASHFORD DR	SFR - Land Use Code 101	N/A - SFR	1	\$ 26.49
30-2348763-369530-0000	BENNETT, ROBERT E	625 RICHFIELD DR	SFR - Land Use Code 101	N/A - SFR	1	\$ 26.49
30-2348774-363074-0000	PAVELKO, MICHAEL D	192 COBBLESTONE DR	SFR - Land Use Code 101	N/A - SFR	1	\$ 26.49
30-2348788-369334-0000	WALLACE, BRANDEE L	628 ROCKLEDGE DR	SFR - Land Use Code 101	N/A - SFR	1	\$ 26.49
30-2348793-360897-0000	NELSON, DENNIS J	293 FONDERWHITE RD	SFR - Land Use Code 101	N/A - SFR	1	\$ 26.49
30-2348799-370541-0000	WIKE, ERNEST D	1355 METRO DR	SFR - Land Use Code 101	N/A - SFR	1	\$ 26.49
30-2348801-370062-0000	LEEPER, HERMAN W	1320 HARDING LN	SFR - Land Use Code 101	N/A - SFR	1	\$ 26.49
30-2348801-370366-0000	HUSS, JUDITH A	1350 METRO DR	SFR - Land Use Code 101	N/A - SFR	1	\$ 26.49
30-2348804-370258-0000	GUTTENDORF, CECELIA R	1335 HARDING LN	SFR - Land Use Code 101	N/A - SFR	1	\$ 26.49
30-2348810-369852-0000	HEIM, CHARLES G	611 HENRY HOUCK LN	SFR - Land Use Code 101	N/A - SFR	1	\$ 26.49
30-2348811-363633-0000	WOLFE, STEVEN A	100 FONDERWHITE RD	SFR - Land Use Code 101	N/A - SFR	1	\$ 26.49
30-2348814-369698-0000	MCCONNELL, PATRICK S	622 RICHFIELD DR	SFR - Land Use Code 101	N/A - SFR	1	\$ 26.49
30-2348816-371864-0000	HOY, TYLER J	1410 KING ST	SFR - Land Use Code 101	N/A - SFR	1	\$ 26.49
30-2348817-368845-0000	CASCARINO, JOSEPH G	1180 BIRCH RD	SFR - Land Use Code 101	N/A - SFR	1	\$ 26.49

Appendix C: SOUTH LEBANON TOWNSHIP SCHEDULE OF IMPERVIOUS AREAS & ERUs FOR ALL PROPERTIES
Updated January 31, 2018 Using Data Effective January 4, 2018

Map Number	Property Owner	Situs Address	Property Occupant / Land Use	Impervious Sq.Ft.	ERUs @ 3,507 sf per	Fee @ \$26.49/ERU
30-2348822-369469-0000	SWISHER, DENNIS J	629 RICHFIELD DR	SFR - Land Use Code 101	N/A - SFR	1	\$ 26.49
30-2348824-371618-0000	NIEVES, BRANDON J	320 S 14TH AVE	SFR - Land Use Code 101	N/A - SFR	1	\$ 26.49
30-2348841-363436-0000	RYLAND, TODD M	191 ASHFORD DR	SFR - Land Use Code 101	N/A - SFR	1	\$ 26.49
30-2348851-369012-0000	BALSBAUGH, KEVIN R	633 ROCKLEDGE DR	SFR - Land Use Code 101	N/A - SFR	1	\$ 26.49
30-2348854-370107-0000	AROCHO, LUIS JR	1330 HARDING LN	SFR - Land Use Code 101	N/A - SFR	1	\$ 26.49
30-2348864-370577-0000	GOOD, VINCENT L	1365 METRO DR	SFR - Land Use Code 101	N/A - SFR	1	\$ 26.49
30-2348867-371878-0000	MESSINGER, RICHARD L	1414 KING ST	SFR - Land Use Code 101	N/A - SFR	1	\$ 26.49
30-2348870-370400-0000	DITZLER, ALLEN	1360 METRO DR	SFR - Land Use Code 101	N/A - SFR	1	\$ 26.49
30-2348876-363001-0000	YODER, JAMES D JR	184 COBBLESTONE DR	SFR - Land Use Code 101	N/A - SFR	1	\$ 26.49
30-2348877-370302-0000	HARTMAN, JAMES L JR	1345 HARDING LN	SFR - Land Use Code 101	N/A - SFR	1	\$ 26.49
30-2348883-369798-0000	SANTOS, LEONIDAS	613 HENRY HOUCK LN	SFR - Land Use Code 101	N/A - SFR	1	\$ 26.49
30-2348891-371878-0000	KIRSCH, HEATHER	1416 KING ST	SFR - Land Use Code 101	N/A - SFR	1	\$ 26.49
30-2348892-369634-0000	KOCH, KRISTOPHER F	626 RICHFIELD DR	SFR - Land Use Code 101	N/A - SFR	1	\$ 26.49
30-2348904-369392-0000	BORNEMANN, JAMES R	633 RICHFIELD DR	SFR - Land Use Code 101	N/A - SFR	1	\$ 26.49
30-2348905-369980-0000	GREENINGER, CHARLES R	1315 FAIRVIEW LN	SFR - Land Use Code 101	N/A - SFR	1	\$ 26.49
30-2348907-371888-0000	LOWSON, RHETT	1418 KING ST	SFR - Land Use Code 101	N/A - SFR	1	\$ 26.49
30-2348913-369219-0000	PEACH, GEORGE E	653 RICHFIELD DR	SFR - Land Use Code 101	N/A - SFR	1	\$ 26.49
30-2348916-371608-0000	HORNER, ANDREW T	1413 E CHESTNUT ST	SFR - Land Use Code 101	N/A - SFR	1	\$ 26.49
30-2348920-368883-0000	SPENCER, ERLMOND ANN	637 ROCKLEDGE DR	SFR - Land Use Code 101	N/A - SFR	1	\$ 26.49
30-2348922-370148-0000	GLOVER, NICOLE	1340 HARDING LN	SFR - Land Use Code 101	N/A - SFR	1	\$ 26.49
30-2348923-361677-0000	MOYER, MITCHELL L	401 MEADOWVIEW DR	SFR - Land Use Code 101	N/A - SFR	1	\$ 26.49
30-2348929-370613-0000	HUGHES, JAMES T	1375 METRO DR	SFR - Land Use Code 101	N/A - SFR	1	\$ 26.49
30-2348933-371890-0000	HERNANDEZ PADRO, JUAN L	1420 KING ST	SFR - Land Use Code 101	N/A - SFR	1	\$ 26.49
30-2348938-370334-0000	OHL, RICK	1355 HARDING LN	SFR - Land Use Code 101	N/A - SFR	1	\$ 26.49
30-2348939-370433-0000	LINTHURST, PATRICIA A	1370 METRO DR	SFR - Land Use Code 101	N/A - SFR	1	\$ 26.49
30-2348944-369746-0000	COX, JUDITH K	615 HENRY HOUCK LN	SFR - Land Use Code 101	N/A - SFR	1	\$ 26.49
30-2348947-371721-0000	TOMLINSON, PAUL D	1415 E CHESTNUT ST	SFR - Land Use Code 101	N/A - SFR	1	\$ 26.49
30-2348948-363514-0000	COX, DANA W	181 ASHFORD DR	SFR - Land Use Code 101	N/A - SFR	1	\$ 26.49
30-2348950-361384-0000	SHUTTER, GREGORY T	246 FONDERWHITE RD	SFR - Land Use Code 101	N/A - SFR	1	\$ 26.49
30-2348952-361517-0000	MARTINEZ, MARITZA	400 MEADOWVIEW DR	SFR - Land Use Code 101	N/A - SFR	1	\$ 26.49
30-2348956-361273-0000	LATSHAW, WALTER H	248 FONDERWHITE RD	SFR - Land Use Code 101	N/A - SFR	1	\$ 26.49
30-2348957-363756-0000	HASSAN, MAGDY T	50 FONDERWHITE RD	SFR - Land Use Code 101	N/A - SFR	1	\$ 26.49
30-2348965-371894-0000	NORDALL, VICKI L	1422 KING ST	SFR - Land Use Code 101	N/A - SFR	1	\$ 26.49
30-2348969-363249-0000	BRUBAKER, DALE	192 ASHFORD DR	SFR - Land Use Code 101	N/A - SFR	1	\$ 26.49
30-2348969-369571-0000	HUMMEL, CHARLES E	630 RICHFIELD DR	SFR - Land Use Code 101	N/A - SFR	1	\$ 26.49
30-2348977-361042-0000	RUEPPEL, EDWARD A	270 FONDERWHITE RD	SFR - Land Use Code 101	N/A - SFR	1	\$ 26.49
30-2348977-368000-0000	MEYER, LISA A	127 HEARTHSTONE LN	SFR - Land Use Code 101	N/A - SFR	1	\$ 26.49
30-2348980-361163-0000	SCHLEGEL, MATTHEW J	250 FONDERWHITE RD	SFR - Land Use Code 101	N/A - SFR	1	\$ 26.49
30-2348981-371901-0000	WENZLER, KORY L	1424 KING ST	SFR - Land Use Code 101	N/A - SFR	1	\$ 26.49
30-2348982-369311-0000	BRUSTAD, RICKY L	639 RICHFIELD DR	SFR - Land Use Code 101	N/A - SFR	1	\$ 26.49
30-2348988-370181-0000	MOORE, KENNETH J	1350 HARDING LN	SFR - Land Use Code 101	N/A - SFR	1	\$ 26.49
30-2348989-370041-0000	HEBERLING, JAY B	1325 FAIRVIEW LN	SFR - Land Use Code 101	N/A - SFR	1	\$ 26.49
30-2348990-361850-0000	WEILER, ALLEN M	240 FONDERWHITE RD	SFR - Land Use Code 101	N/A - SFR	1	\$ 26.49
30-2348991-363006-0000	ARNOLD, DAVID J JR	178 COBBLESTONE DR	SFR - Land Use Code 101	N/A - SFR	1	\$ 26.49
30-2348995-360905-0000	O'NEILL, TIMOTHY R	280 FONDERWHITE RD	SFR - Land Use Code 101	N/A - SFR	1	\$ 26.49
30-2348995-370380-0000	THOMPSON, WARREN J	603 MEADOW DR	SFR - Land Use Code 101	N/A - SFR	1	\$ 26.49
30-2348995-370650-0000	LEDGER, RODNEY A	1385 METRO DR	SFR - Land Use Code 101	N/A - SFR	1	\$ 26.49
30-2349004-369077-0000	SOTO, JOSE A	654 RICHFIELD DR	SFR - Land Use Code 101	N/A - SFR	1	\$ 26.49
30-2349006-369702-0000	MILLER, ROBERT B	617 HENRY HOUCK LN	SFR - Land Use Code 101	N/A - SFR	1	\$ 26.49
30-2349011-371904-0000	SNYDER, KENNETH L JR	1428 KING ST	SFR - Land Use Code 101	N/A - SFR	1	\$ 26.49
30-2349023-371630-0000	FRY, NATHAN J	1417 E CHESTNUT ST	SFR - Land Use Code 101	N/A - SFR	1	\$ 26.49
30-2349030-361706-0000	KLOPP, DWIGHT L	405 MEADOWVIEW DR	SFR - Land Use Code 101	N/A - SFR	1	\$ 26.49
30-2349037-363385-0000	PETERMAN, JASON	182 ASHFORD DR	SFR - Land Use Code 101	N/A - SFR	1	\$ 26.49
30-2349041-369874-0000	LIGHT, BRUCE R	1340 FAIRVIEW LN	SFR - Land Use Code 101	N/A - SFR	1	\$ 26.49
30-2349043-363597-0000	MEISENHELTER, ROBERT G	171 ASHFORD DR	SFR - Land Use Code 101	N/A - SFR	1	\$ 26.49
30-2349045-369493-0000	SHULL, MICHAEL R	634 RICHFIELD DR	SFR - Land Use Code 101	N/A - SFR	1	\$ 26.49
30-2349049-371871-0000	TURLEY, RACHEL B	1430 KING ST	SFR - Land Use Code 101	N/A - SFR	1	\$ 26.49
30-2349051-361556-0000	BRUNTEL, HERBERT E JR	404 MEADOWVIEW DR	SFR - Land Use Code 101	N/A - SFR	1	\$ 26.49
30-2349056-370698-0000	WAGNER, JONATHAN D	597 S 14TH AVE	SFR - Land Use Code 101	N/A - SFR	1	\$ 26.49

Appendix C: SOUTH LEBANON TOWNSHIP SCHEDULE OF IMPERVIOUS AREAS & ERUs FOR ALL PROPERTIES
Updated January 31, 2018 Using Data Effective January 4, 2018

Map Number	Property Owner	Situs Address	Property Occupant / Land Use	Impervious Sq.Ft.	ERUs @ 3,507 sf per	Fee @ \$26.49/ERU
30-2349056-371919-0000	GROSE, WILLIAM D	1432 KING ST	SFR - Land Use Code 101	N/A - SFR	1	\$ 26.49
30-2349058-370084-0000	HOWER, SCOTT A	1335 FAIRVIEW LN	SFR - Land Use Code 101	N/A - SFR	1	\$ 26.49
30-2349058-370223-0000	REED, RICHARD L	1360 HARDING LN	SFR - Land Use Code 101	N/A - SFR	1	\$ 26.49
30-2349065-369653-0000	HOLLINGER, RALPH V JR	619 HENRY HOUCK LN	SFR - Land Use Code 101	N/A - SFR	1	\$ 26.49
30-2349073-372053-0000	MUSSER, GLENN L	1501 KING ST	SFR - Land Use Code 101	N/A - SFR	1	\$ 26.49
30-2349075-368959-0000	BRETZ, DENNIS A	1210 BIRCH RD	SFR - Land Use Code 101	N/A - SFR	1	\$ 26.49
30-2349077-369147-0000	WARNER, WILLIAM E	650 RICHFIELD DR	SFR - Land Use Code 101	N/A - SFR	1	\$ 26.49
30-2349077-371110-0000	HORST, MICHAEL S	502 S 14TH AVE	SFR - Land Use Code 101	N/A - SFR	1	\$ 26.49
30-2349087-370515-0000	WATSON, JOSEPH	600 MEADOW DR	SFR - Land Use Code 101	N/A - SFR	1	\$ 26.49
30-2349092-372058-0000	GIBBLE, DAVID LEE	1503 KING ST	SFR - Land Use Code 101	N/A - SFR	1	\$ 26.49
30-2349101-361346-0000	GREENE, KENNETH	401 GREENFIELD DR	SFR - Land Use Code 101	N/A - SFR	1	\$ 26.49
30-2349101-369820-0000	SMITH, RODGER K	1301 STEVENS LN	SFR - Land Use Code 101	N/A - SFR	1	\$ 26.49
30-2349106-370964-0000	HERR, MICHAEL S	520 S 14TH AVE	SFR - Land Use Code 101	N/A - SFR	1	\$ 26.49
30-2349112-369416-0000	OLSON, DOUG M	638 RICHFIELD DR	SFR - Land Use Code 101	N/A - SFR	1	\$ 26.49
30-2349113-363074-0000	ADAMS, BRYAN M	170 COBBLESTONE DR	SFR - Land Use Code 101	N/A - SFR	1	\$ 26.49
30-2349114-369944-0000	HOSTETTER, KEVIN E	1350 FAIRVIEW LN	SFR - Land Use Code 101	N/A - SFR	1	\$ 26.49
30-2349122-372062-0000	ROWE, BETH E	1505 KING ST	SFR - Land Use Code 101	N/A - SFR	1	\$ 26.49
30-2349129-369600-0000	KREWSON, PEGGY L	621 HENRY HOUCK LN	SFR - Land Use Code 101	N/A - SFR	1	\$ 26.49
30-2349131-370267-0000	BULLOCK, KEVIN Z	605 MEADOW DR	SFR - Land Use Code 101	N/A - SFR	1	\$ 26.49
30-2349133-361729-0000	PROGIN, PETER M	409 MEADOWVIEW DR	SFR - Land Use Code 101	N/A - SFR	1	\$ 26.49
30-2349134-371933-0000	ROACH, KATHLEEN M	1500 KING ST	SFR - Land Use Code 101	N/A - SFR	1	\$ 26.49
30-2349136-370464-0000	RISE, SAMUEL F III	602 MEADOW DR	SFR - Land Use Code 101	N/A - SFR	1	\$ 26.49
30-2349140-372066-0000	ROWE, BETH E	1507 KING ST	SFR - Land Use Code 101	N/A - SFR	1	\$ 26.49
30-2349141-363461-0000	MILLER, TRAVIS M	172 ASHFORD DR	SFR - Land Use Code 101	N/A - SFR	1	\$ 26.49
30-2349143-361575-0000	SWANGER, LONNIE WILL	408 MEADOWVIEW DR	SFR - Land Use Code 101	N/A - SFR	1	\$ 26.49
30-2349144-370142-0000	SOUTHAM, BARRY E	1345 FAIRVIEW LN	SFR - Land Use Code 101	N/A - SFR	1	\$ 26.49
30-2349148-363684-0000	BURTON, JOSEPH M	163 ASHFORD DR	SFR - Land Use Code 101	N/A - SFR	1	\$ 26.49
30-2349150-363309-0000	OZELSKI, KADIE L	161 COBBLESTONE DR	SFR - Land Use Code 101	N/A - SFR	1	\$ 26.49
30-2349157-360339-0000	SCIPIONI, LUKE TODD	22 CLOVER DR	SFR - Land Use Code 101	N/A - SFR	1	\$ 26.49
30-2349157-368986-0000	YAHN, BRIAN C	1230 BIRCH RD	SFR - Land Use Code 101	N/A - SFR	1	\$ 26.49
30-2349159-361241-0000	MEASE, LISA	402 GREENFIELD DR	SFR - Land Use Code 101	N/A - SFR	1	\$ 26.49
30-2349161-369218-0000	SEIBERT, SCOTT D	646 RICHFIELD DR	SFR - Land Use Code 101	N/A - SFR	1	\$ 26.49
30-2349162-361437-0000	ACHEY, GLENN R	405 GREENFIELD DR	SFR - Land Use Code 101	N/A - SFR	1	\$ 26.49
30-2349165-370817-0000	MASSAR, CHARLES J	530 S 14TH AVE	SFR - Land Use Code 101	N/A - SFR	1	\$ 26.49
30-2349173-370569-0000	HAUCK, GREGORY S	601 S 14TH AVE	SFR - Land Use Code 101	N/A - SFR	1	\$ 26.49
30-2349178-369321-0000	WESTFALL, THOMAS P	642 RICHFIELD DR	SFR - Land Use Code 101	N/A - SFR	1	\$ 26.49
30-2349182-369989-0000	SPANG, DEAN S	1360 FAIRVIEW LN	SFR - Land Use Code 101	N/A - SFR	1	\$ 26.49
30-2349185-368832-0000	JAMES, DAVID R	1215 BIRCH RD	SFR - Land Use Code 101	N/A - SFR	1	\$ 26.49
30-2349187-363885-0000	ABELLA, BRANDON	10 FONDERWHITE RD	SFR - Land Use Code 101	N/A - SFR	1	\$ 26.49
30-2349187-371949-0000	DONTEN, SHAREN M	1506 KING ST	SFR - Land Use Code 101	N/A - SFR	1	\$ 26.49
30-2349191-369552-0000	REDDINGER, ALLEN B	623 HENRY HOUCK LN	SFR - Land Use Code 101	N/A - SFR	1	\$ 26.49
30-2349196-371817-0000	ALICEA, EFRAIN	1502 KING ST	SFR - Land Use Code 101	N/A - SFR	1	\$ 26.49
30-2349197-363148-0000	O'DONNELL, GERALD A	164 COBBLESTONE DR	SFR - Land Use Code 101	N/A - SFR	1	\$ 26.49
30-2349197-370415-0000	DUPERT, MICHAEL D JR	604 MEADOW DR	SFR - Land Use Code 101	N/A - SFR	1	\$ 26.49
30-2349205-370197-0000	THOMASCO, CYNTHIA A	1355 FAIRVIEW LN	SFR - Land Use Code 101	N/A - SFR	1	\$ 26.49
30-2349208-369859-0000	KULEVICH, ROBERT G	1305 STEVENS LN	SFR - Land Use Code 101	N/A - SFR	1	\$ 26.49
30-2349222-361758-0000	HIBSHMAN, CHAD R	413 MEADOWVIEW DR	SFR - Land Use Code 101	N/A - SFR	1	\$ 26.49
30-2349234-363551-0000	CORL, JASON C	164 ASHFORD DR	SFR - Land Use Code 101	N/A - SFR	1	\$ 26.49
30-2349240-363393-0000	JOHNSON, VAUGHN B	155 COBBLESTONE DR	SFR - Land Use Code 101	N/A - SFR	1	\$ 26.49
30-2349240-370528-0000	RODRIGUEZ, EDGAR	603 S 14TH AVE	SFR - Land Use Code 101	N/A - SFR	1	\$ 26.49
30-2349243-361601-0000	KRISTOBAK, JOSEPH V JR	412 MEADOWVIEW DR	SFR - Land Use Code 101	N/A - SFR	1	\$ 26.49
30-2349246-371852-0000	MARTIN, GEORGE O	1510 KING ST	SFR - Land Use Code 101	N/A - SFR	1	\$ 26.49
30-2349247-363752-0000	ZWALLY, JOHN E	153 ASHFORD DR	SFR - Land Use Code 101	N/A - SFR	1	\$ 26.49
30-2349254-370369-0000	TROVINGER, KENNETH P SR	606 MEADOW DR	SFR - Land Use Code 101	N/A - SFR	1	\$ 26.49
30-2349257-370034-0000	SHOLLY, PATRICIA A	1370 FAIRVIEW LN	SFR - Land Use Code 101	N/A - SFR	1	\$ 26.49
30-2349261-369030-0000	ROYER, HARRY B	1250 BIRCH RD	SFR - Land Use Code 101	N/A - SFR	1	\$ 26.49
30-2349261-369698-0000	SWISHER, COREY E	1300 STEVENS LN	SFR - Land Use Code 101	N/A - SFR	1	\$ 26.49
30-2349268-369902-0000	STEFONICH, MARY W	1315 STEVENS LN	SFR - Land Use Code 101	N/A - SFR	1	\$ 26.49
30-2349273-370694-0000	BOYER, PATRICIA A	598 S 14TH AVE	SFR - Land Use Code 101	N/A - SFR	1	\$ 26.49

Appendix C: SOUTH LEBANON TOWNSHIP SCHEDULE OF IMPERVIOUS AREAS & ERUs FOR ALL PROPERTIES
Updated January 31, 2018 Using Data Effective January 4, 2018

Map Number	Property Owner	Situs Address	Property Occupant / Land Use	Impervious Sq.Ft.	ERUs @ 3,507 sf per	Fee @ \$26.49/ERU
30-2349273-371962-0000	KRISSINGER, NED A	1512 KING ST	SFR - Land Use Code 101	N/A - SFR	1	\$ 26.49
30-2349275-361437-0000	SHYDA, BRIAN S	409 GREENFIELD DR	SFR - Land Use Code 101	N/A - SFR	1	\$ 26.49
30-2349280-350318-0000	BRUBAKER, J CARL	395 SCHAEFFER RD	SFR - Land Use Code 101	N/A - SFR	1	\$ 26.49
30-2349280-368875-0000	BUFFINGTON, DAVID F	1245 BIRCH RD	SFR - Land Use Code 101	N/A - SFR	1	\$ 26.49
30-2349284-361277-0000	LERCH, JOHN D	406 GREENFIELD DR	SFR - Land Use Code 101	N/A - SFR	1	\$ 26.49
30-2349299-363230-0000	STEINER, STACEY C	158 COBBLESTONE DR	SFR - Land Use Code 101	N/A - SFR	1	\$ 26.49
30-2349307-370320-0000	EMERICH, TAMMY R	608 MEADOW DR	SFR - Land Use Code 101	N/A - SFR	1	\$ 26.49
30-2349308-360089-0000	GOLUB, VENIAMIN	6 CLOVER DR	SFR - Land Use Code 101	N/A - SFR	1	\$ 26.49
30-2349312-370466-0000	BUYCE, GARY J	605 S 14TH AVE	SFR - Land Use Code 101	N/A - SFR	1	\$ 26.49
30-2349313-371971-0000	ECHTERNACH, DENNIS M JR	1514 KING ST	SFR - Land Use Code 101	N/A - SFR	1	\$ 26.49
30-2349318-361777-0000	GROFF, BRIAN P	417 MEADOWVIEW DR	SFR - Land Use Code 101	N/A - SFR	1	\$ 26.49
30-2349321-369448-0000	GERHART, CHARLES EDWARD	627 HENRY HOUCK LN	SFR - Land Use Code 101	N/A - SFR	1	\$ 26.49
30-2349330-360570-0000	REINHART, DAVID S	30 CLOVER DR	SFR - Land Use Code 101	N/A - SFR	1	\$ 26.49
30-2349330-369632-0000	TONINI, ROBERT S	639 MEADOW DR	SFR - Land Use Code 101	N/A - SFR	1	\$ 26.49
30-2349330-369943-0000	CRAWFORD, RANDALL D	1325 STEVENS LN	SFR - Land Use Code 101	N/A - SFR	1	\$ 26.49
30-2349337-363621-0000	HOCKENBERRY, JAMES M	154 ASHFORD DR	SFR - Land Use Code 101	N/A - SFR	1	\$ 26.49
30-2349342-360795-0000	LEEDY, DAVID W	9 OAKVIEW CT	SFR - Land Use Code 101	N/A - SFR	1	\$ 26.49
30-2349344-358703-0000	BETZ, KEVIN P	332 E EVERGREEN RD	SFR - Land Use Code 101	N/A - SFR	1	\$ 26.49
30-2349344-363466-0000	MARISI, KRISTINA	149 COBBLESTONE DR	SFR - Land Use Code 101	N/A - SFR	1	\$ 26.49
30-2349346-369771-0000	MARTIN, JEFFREY D	1310 STEVENS LN	SFR - Land Use Code 101	N/A - SFR	1	\$ 26.49
30-2349348-363844-0000	BUNGERT, CHARLES J	145 ASHFORD DR	SFR - Land Use Code 101	N/A - SFR	1	\$ 26.49
30-2349348-370079-0000	SMALTZ, DAVID B	1380 FAIRVIEW LN	SFR - Land Use Code 101	N/A - SFR	1	\$ 26.49
30-2349350-371977-0000	ALLWEIN, KATHLEEN M	1516 KING ST	SFR - Land Use Code 101	N/A - SFR	1	\$ 26.49
30-2349358-361302-0000	GREENINGER, PHILIP T	410 GREENFIELD DR	SFR - Land Use Code 101	N/A - SFR	1	\$ 26.49
30-2349360-360658-0000	PYCHEWICZ, TEDDY J	34 CLOVER DR	SFR - Land Use Code 101	N/A - SFR	1	\$ 26.49
30-2349362-360398-0000	MCDONNELL, ANTHONY C	26 CLOVER DR	SFR - Land Use Code 101	N/A - SFR	1	\$ 26.49
30-2349376-370262-0000	WOLFORD, DANIEL M	616 MEADOW DR	SFR - Land Use Code 101	N/A - SFR	1	\$ 26.49
30-2349381-369401-0000	VICK, ROBIN K	629 HENRY HOUCK LN	SFR - Land Use Code 101	N/A - SFR	1	\$ 26.49
30-2349381-371986-0000	HEAGY, TIMOTHY G	1518 KING ST	SFR - Land Use Code 101	N/A - SFR	1	\$ 26.49
30-2349382-369051-0000	STALNECKER, DOUGLAS M	1270 BIRCH RD	SFR - Land Use Code 101	N/A - SFR	1	\$ 26.49
30-2349382-370413-0000	GOLDBACH, BARRY E	607 S 14TH AVE	SFR - Land Use Code 101	N/A - SFR	1	\$ 26.49
30-2349383-359885-0000	NOLT, CLEON R	328 FONDERWHITE RD	SFR - Land Use Code 101	N/A - SFR	1	\$ 26.49
30-2349396-370728-0000	ARNOLD, RAYMOND K	1402 ESTHER DR	SFR - Land Use Code 101	N/A - SFR	1	\$ 26.49
30-2349397-363307-0000	WHITE, RALPH E JR	152 COBBLESTONE DR	SFR - Land Use Code 101	N/A - SFR	1	\$ 26.49
30-2349405-371990-0000	MALDONADO, FRANK	1520 KING ST	SFR - Land Use Code 101	N/A - SFR	1	\$ 26.49
30-2349407-364523-0000	LEBCO EDUCATORS FEDERAL	1232 S 5TH AVE	SFR - Land Use Code 101	N/A - SFR	1	\$ 26.49
30-2349407-370010-0000	FEATHER, JOHN W	1335 STEVENS LN	SFR - Land Use Code 101	N/A - SFR	1	\$ 26.49
30-2349408-361803-0000	OLIVERI, LOUIS F	421 MEADOWVIEW DR	SFR - Land Use Code 101	N/A - SFR	1	\$ 26.49
30-2349415-361622-0000	CLABAUGH, JOSEPH ALBERT III	416 MEADOWVIEW DR	SFR - Land Use Code 101	N/A - SFR	1	\$ 26.49
30-2349423-369825-0000	SMALL, BRUCE A	1320 STEVENS LN	SFR - Land Use Code 101	N/A - SFR	1	\$ 26.49
30-2349429-370208-0000	GROSE, WILLIAM D	618 MEADOW DR	SFR - Land Use Code 101	N/A - SFR	1	\$ 26.49
30-2349430-358935-0000	SHOLLY, GREGORY E	341 E EVERGREEN RD	SFR - Land Use Code 101	N/A - SFR	1	\$ 26.49
30-2349431-360972-0000	BINNER, DONALD K JR	14 OAKVIEW CT	SFR - Land Use Code 101	N/A - SFR	1	\$ 26.49
30-2349432-369685-0000	ISGRIGGS, SUZANNE K	637 MEADOW DR	SFR - Land Use Code 101	N/A - SFR	1	\$ 26.49
30-2349435-363708-0000	ARNIT, JASON S	146 ASHFORD DR	SFR - Land Use Code 101	N/A - SFR	1	\$ 26.49
30-2349438-370366-0000	RISSER, GARY L	609 S 14TH AVE	SFR - Land Use Code 101	N/A - SFR	1	\$ 26.49
30-2349439-370574-0000	WOLFERD, CHAD L	604 S 14TH AVE	SFR - Land Use Code 101	N/A - SFR	1	\$ 26.49
30-2349442-363550-0000	HECKARD, SCOTT A	141 COBBLESTONE DR	SFR - Land Use Code 101	N/A - SFR	1	\$ 26.49
30-2349443-361479-0000	BENSING, JEFFREY L	413 GREENFIELD DR	SFR - Land Use Code 101	N/A - SFR	1	\$ 26.49
30-2349443-369353-0000	SWALM, DEBRA J	631 HENRY HOUCK LN	SFR - Land Use Code 101	N/A - SFR	1	\$ 26.49
30-2349444-371990-0000	VILLANUEVA, STEVEN	1524 KING ST	SFR - Land Use Code 101	N/A - SFR	1	\$ 26.49
30-2349445-360223-0000	SIMON, JOSEPH A	12 CLOVER DR	SFR - Land Use Code 101	N/A - SFR	1	\$ 26.49
30-2349445-363915-0000	HOLT, JEFFREY E	135 ASHFORD DR	SFR - Land Use Code 101	N/A - SFR	1	\$ 26.49
30-2349455-360751-0000	KOCH, MICHAEL F	5 OAKVIEW CT	SFR - Land Use Code 101	N/A - SFR	1	\$ 26.49
30-2349472-370746-0000	ARTZ, RICHARD M	1404 ESTHER DR	SFR - Land Use Code 101	N/A - SFR	1	\$ 26.49
30-2349473-369507-0000	GEHERS, WALTER L JR	640 MEADOW DR	SFR - Land Use Code 101	N/A - SFR	1	\$ 26.49
30-2349477-361326-0000	BUCY, ROGER A	414 GREENFIELD DR	SFR - Land Use Code 101	N/A - SFR	1	\$ 26.49
30-2349479-369051-0000	BERNARD, WILLIAM	1280 BIRCH RD	SFR - Land Use Code 101	N/A - SFR	1	\$ 26.49
30-2349487-370154-0000	LONG, JOHN M	620 MEADOW DR	SFR - Land Use Code 101	N/A - SFR	1	\$ 26.49

Appendix C: SOUTH LEBANON TOWNSHIP SCHEDULE OF IMPERVIOUS AREAS & ERUs FOR ALL PROPERTIES

Updated January 31, 2018 Using Data Effective January 4, 2018

Map Number	Property Owner	Situs Address	Property Occupant / Land Use	Impervious Sq.Ft.	ERUs @ 3,507 sf per	Fee @ \$26.49/ERU
30-2349493-370319-0000	BLAUCH, JOHN D	611 S 14TH AVE	SFR - Land Use Code 101	N/A - SFR	1	\$ 26.49
30-2349494-361657-0000	KELLER, CHRISTOPHER A	424 MEADOWVIEW DR	SFR - Land Use Code 101	N/A - SFR	1	\$ 26.49
30-2349495-370508-0000	HARI OM ENTERPRISES INC	608 S 14TH AVE	SFR - Land Use Code 101	N/A - SFR	1	\$ 26.49
30-2349500-363384-0000	HORST, RICKY L	144 COBBLESTONE DR	SFR - Land Use Code 101	N/A - SFR	1	\$ 26.49
30-2349502-369731-0000	EDWARDS, WILLIAM C	635 MEADOW DR	SFR - Land Use Code 101	N/A - SFR	1	\$ 26.49
30-2349503-369300-0000	PIERGALLINI, PATRICK M	633 HENRY HOUCK LN	SFR - Land Use Code 101	N/A - SFR	1	\$ 26.49
30-2349510-360676-0000	PALOPOLI, ANTHONY N	38 CLOVER DR	SFR - Land Use Code 101	N/A - SFR	1	\$ 26.49
30-2349510-361825-0000	DENGLER, MARILYN ANITA	425 MEADOWVIEW DR	SFR - Land Use Code 101	N/A - SFR	1	\$ 26.49
30-2349526-364442-0000	MADER, TODD A	1236 S 5TH AVE	SFR - Land Use Code 101	N/A - SFR	1	\$ 26.49
30-2349526-369880-0000	WENRICH, TODD M	1330 STEVENS LN	SFR - Land Use Code 101	N/A - SFR	1	\$ 26.49
30-2349533-361505-0000	SCHLEGEL, EDWARD W JR	417 GREENFIELD DR	SFR - Land Use Code 101	N/A - SFR	1	\$ 26.49
30-2349534-358968-0000	MILLER, RONALD H	343 E EVERGREEN RD	SFR - Land Use Code 101	N/A - SFR	1	\$ 26.49
30-2349538-370089-0000	SMALTZ, MARYANN	622 MEADOW DR	SFR - Land Use Code 101	N/A - SFR	1	\$ 26.49
30-2349539-363992-0000	BOMGARDNER, AUDREY A	127 ASHFORD DR	SFR - Land Use Code 101	N/A - SFR	1	\$ 26.49
30-2349540-363779-0000	DECK, MATTHEW A	136 ASHFORD DR	SFR - Land Use Code 101	N/A - SFR	1	\$ 26.49
30-2349542-363631-0000	GBADYU, BANI	135 COBBLESTONE DR	SFR - Land Use Code 101	N/A - SFR	1	\$ 26.49
30-2349545-360507-0000	FUHRMAN, JASON	35 CLOVER DR	SFR - Land Use Code 101	N/A - SFR	1	\$ 26.49
30-2349545-370762-0000	ALLEN, BARRY L	1406 ESTHER DR	SFR - Land Use Code 101	N/A - SFR	1	\$ 26.49
30-2349546-369578-0000	MCGEE, WILLIAM I JR	638 MEADOW DR	SFR - Land Use Code 101	N/A - SFR	1	\$ 26.49
30-2349560-360049-0000	FOX, DAVID C	7 CLOVER DR	SFR - Land Use Code 101	N/A - SFR	1	\$ 26.49
30-2349561-370455-0000	LIGHT, JOHN D	606 S 14TH AVE	SFR - Land Use Code 101	N/A - SFR	1	\$ 26.49
30-2349563-370264-0000	FUNK, ROBERT P	613 S 14TH AVE	SFR - Land Use Code 101	N/A - SFR	1	\$ 26.49
30-2349565-360401-0000	STRANDBERG, JOHN	23 CLOVER DR	SFR - Land Use Code 101	N/A - SFR	1	\$ 26.49
30-2349565-369250-0000	MOLL, CARLOS J	635 HENRY HOUCK LN	SFR - Land Use Code 101	N/A - SFR	1	\$ 26.49
30-2349567-361355-0000	FELTY, ROGER C JR	418 GREENFIELD DR	SFR - Land Use Code 101	N/A - SFR	1	\$ 26.49
30-2349573-369452-0000	HOSTETTER, PHILLIP A	1300 JILL ANN DR	SFR - Land Use Code 101	N/A - SFR	1	\$ 26.49
30-2349576-369049-0000	ROHLAND, KENNETH R	1290 BIRCH RD	SFR - Land Use Code 101	N/A - SFR	1	\$ 26.49
30-2349582-369800-0000	SHUEY, STEVEN C	633 MEADOW DR	SFR - Land Use Code 101	N/A - SFR	1	\$ 26.49
30-2349592-370613-0000	THOMPSON, MARK A	1405 ESTHER DR	SFR - Land Use Code 101	N/A - SFR	1	\$ 26.49
30-2349593-360326-0000	BROWN, ROBERT J	19 CLOVER DR	SFR - Land Use Code 101	N/A - SFR	1	\$ 26.49
30-2349596-370024-0000	ZELLER, LANE J	624 MEADOW DR	SFR - Land Use Code 101	N/A - SFR	1	\$ 26.49
30-2349597-363453-0000	BROWN, CHRISTOPHER R	138 COBBLESTONE DR	SFR - Land Use Code 101	N/A - SFR	1	\$ 26.49
30-2349604-360979-0000	PAUGH, JAMES R	10 OAKVIEW CT	SFR - Land Use Code 101	N/A - SFR	1	\$ 26.49
30-2349606-369619-0000	HOSTETTER, GLENN R	636 MEADOW DR	SFR - Land Use Code 101	N/A - SFR	1	\$ 26.49
30-2349615-361862-0000	HEAGY, PHILLIP T	433 MEADOWVIEW DR	SFR - Land Use Code 101	N/A - SFR	1	\$ 26.49
30-2349615-370778-0000	NGUYEN, DENNIS T	1408 ESTHER DR	SFR - Land Use Code 101	N/A - SFR	1	\$ 26.49
30-2349618-361687-0000	CALLAN HOUSING LLC	428 MEADOWVIEW DR	SFR - Land Use Code 101	N/A - SFR	1	\$ 26.49
30-2349621-360857-0000	IMBODEN, VIRGINIA B	6 OAKVIEW CT	SFR - Land Use Code 101	N/A - SFR	1	\$ 26.49
30-2349624-369199-0000	KEEFER, JOHN M III	637 HENRY HOUCK LN	SFR - Land Use Code 101	N/A - SFR	1	\$ 26.49
30-2349629-369490-0000	KENNY, LUCILLE M	1302 JILL ANN DR	SFR - Land Use Code 101	N/A - SFR	1	\$ 26.49
30-2349630-360200-0000	QUENGA, PATRICK D	15 CLOVER DR	SFR - Land Use Code 101	N/A - SFR	1	\$ 26.49
30-2349630-363865-0000	ORR, WILLIAM D IV	128 ASHFORD DR	SFR - Land Use Code 101	N/A - SFR	1	\$ 26.49
30-2349637-360553-0000	CLARK, RUTH E	39 CLOVER DR	SFR - Land Use Code 101	N/A - SFR	1	\$ 26.49
30-2349637-363716-0000	SPINNER, PATRICE M	129 COBBLESTONE DR	SFR - Land Use Code 101	N/A - SFR	1	\$ 26.49
30-2349638-361528-0000	MENG, RAVY	421 GREENFIELD DR	SFR - Land Use Code 101	N/A - SFR	1	\$ 26.49
30-2349638-370212-0000	ZIMMERMAN, KEREK S	615 S 14TH AVE	SFR - Land Use Code 101	N/A - SFR	1	\$ 26.49
30-2349642-364062-0000	ZERMAN, RANDALL D	119 ASHFORD DR	SFR - Land Use Code 101	N/A - SFR	1	\$ 26.49
30-2349645-364648-0000	ARNDT, ROGER L	951 S 14TH AVE	SFR - Land Use Code 101	N/A - SFR	1	\$ 26.49
30-2349647-369972-0000	SEAMAN, SCOTT MICHAEL	626 MEADOW DR	SFR - Land Use Code 101	N/A - SFR	1	\$ 26.49
30-2349648-370411-0000	DESHPANDE, VIJAY R	610 S 14TH AVE	SFR - Land Use Code 101	N/A - SFR	1	\$ 26.49
30-2349655-359029-0000	MAURER, ROBERT A	345 E EVERGREEN RD	SFR - Land Use Code 101	N/A - SFR	1	\$ 26.49
30-2349663-370630-0000	LOVELL, BETH	1407 ESTHER DR	SFR - Land Use Code 101	N/A - SFR	1	\$ 26.49
30-2349665-360779-0000	HARTMAN, DAVID H	2 OAKVIEW CT	SFR - Land Use Code 101	N/A - SFR	1	\$ 26.49
30-2349670-360103-0000	MARTIN, JEREMY L	11 CLOVER DR	SFR - Land Use Code 101	N/A - SFR	1	\$ 26.49
30-2349677-369674-0000	GONZALEZ, JENNIFEL	634 MEADOW DR	SFR - Land Use Code 101	N/A - SFR	1	\$ 26.49
30-2349686-361378-0000	BEARD, BRIAN L	422 GREENFIELD DR	SFR - Land Use Code 101	N/A - SFR	1	\$ 26.49
30-2349689-370173-0000	HEIBEL, BRIAN D	617 S 14TH AVE	SFR - Land Use Code 101	N/A - SFR	1	\$ 26.49
30-2349690-370795-0000	BIXLER, CALVIN L	1410 ESTHER DR	SFR - Land Use Code 101	N/A - SFR	1	\$ 26.49
30-2349692-369358-0000	MILLER, ROBERT J	1301 JILL ANN DR	SFR - Land Use Code 101	N/A - SFR	1	\$ 26.49

Appendix C: SOUTH LEBANON TOWNSHIP SCHEDULE OF IMPERVIOUS AREAS & ERUs FOR ALL PROPERTIES
Updated January 31, 2018 Using Data Effective January 4, 2018

Map Number	Property Owner	Situs Address	Property Occupant / Land Use	Impervious Sq.Ft.	ERUs @ 3,507 sf per	Fee @ \$26.49/ERU
30-2349696-369029-0000	KRALL, BRADLEY D	1300 BIRCH RD	SFR - Land Use Code 101	N/A - SFR	1	\$ 26.49
30-2349699-369142-0000	ROSS, ALFRED G	639 HENRY HOUCK LN	SFR - Land Use Code 101	N/A - SFR	1	\$ 26.49
30-2349701-369542-0000	OHENE, FREEMAN GYEBI	1304 JILL ANN DR	SFR - Land Use Code 101	N/A - SFR	1	\$ 26.49
30-2349702-369909-0000	THOMPSON, KENNETH D JR	628 MEADOW DR	SFR - Land Use Code 101	N/A - SFR	1	\$ 26.49
30-2349717-360613-0000	MEASE, SHERYL C	43 CLOVER DR	SFR - Land Use Code 101	N/A - SFR	1	\$ 26.49
30-2349718-361712-0000	ZEHRING, DUANE G	432 MEADOWVIEW DR	SFR - Land Use Code 101	N/A - SFR	1	\$ 26.49
30-2349720-365355-0000	DINWIDDIE, BRENDA JEAN	904 S 14TH AVE	SFR - Land Use Code 101	N/A - SFR	1	\$ 26.49
30-2349724-359067-0000	STOLL, KENNETH L	355 E EVERGREEN RD	SFR - Land Use Code 101	N/A - SFR	1	\$ 26.49
30-2349724-360403-0000	CAPRETTI, ANTHONY P	20 NORFOLK LN	SFR - Land Use Code 101	N/A - SFR	1	\$ 26.49
30-2349730-360888-0000	NGUYEN, DESIREE J	48 CLOVER DR	SFR - Land Use Code 101	N/A - SFR	1	\$ 26.49
30-2349732-363581-0000	BROWN, DAVID C	130 COBBLESTONE DR	SFR - Land Use Code 101	N/A - SFR	1	\$ 26.49
30-2349732-363937-0000	JENSEN, JORDAN D	110 ASHFORD DR	SFR - Land Use Code 101	N/A - SFR	1	\$ 26.49
30-2349736-360479-0000	FREY, THOMAS A	16 NORFOLK LN	SFR - Land Use Code 101	N/A - SFR	1	\$ 26.49
30-2349737-361554-0000	WEDDLE, HARRY L JR	425 GREENFIELD DR	SFR - Land Use Code 101	N/A - SFR	1	\$ 26.49
30-2349739-369733-0000	ODLE, JOHNNY R	632 MEADOW DR	SFR - Land Use Code 101	N/A - SFR	1	\$ 26.49
30-2349739-370637-0000	PLATT, PAUL S	1409 ESTHER DR	SFR - Land Use Code 101	N/A - SFR	1	\$ 26.49
30-2349741-363798-0000	LIN, RONG XIANG	121 COBBLESTONE LN	SFR - Land Use Code 101	N/A - SFR	1	\$ 26.49
30-2349742-360280-0000	DONMOYER, JAMES R JR	24 NORFOLK LN	SFR - Land Use Code 101	N/A - SFR	1	\$ 26.49
30-2349752-364119-0000	DEISSEROTH, KATE B	109 ASHFORD DR	SFR - Land Use Code 101	N/A - SFR	1	\$ 26.49
30-2349763-369400-0000	TROXELL, GARY B	1303 JILL ANN DR	SFR - Land Use Code 101	N/A - SFR	1	\$ 26.49
30-2349764-359335-0000	NOLT, KENNETH K	1151 FONDERWHITE RD	SFR - Land Use Code 101	N/A - SFR	1	\$ 26.49
30-2349764-363281-0000	BROWN, STEVEN	201 CRIMSON CT	SFR - Land Use Code 101	N/A - SFR	1	\$ 26.49
30-2349764-370101-0000	OLSON, MARK J	619 S 14TH AVE	SFR - Land Use Code 101	N/A - SFR	1	\$ 26.49
30-2349764-370810-0000	LANCIA, SHANE A	1412 ESTHER DR	SFR - Land Use Code 101	N/A - SFR	1	\$ 26.49
30-2349765-369025-0000	MENTZER, PATRICK J SR	1302 BIRCH RD	SFR - Land Use Code 101	N/A - SFR	1	\$ 26.49
30-2349771-369585-0000	SZELEWA, MARK A	1306 JILL ANN DR	SFR - Land Use Code 101	N/A - SFR	1	\$ 26.49
30-2349774-369823-0000	THOMPSON, KENNETH D JR	630 MEADOW DR	SFR - Land Use Code 101	N/A - SFR	1	\$ 26.49
30-2349777-359594-0000	HEIBEL, CHRISTINE M	800 FONDERWHITE RD	SFR - Land Use Code 101	N/A - SFR	1	\$ 26.49
30-2349781-365269-0000	BASSELGIA, KARLA J	902 S 14TH AVE	SFR - Land Use Code 101	N/A - SFR	1	\$ 26.49
30-2349781-365776-0000	WISE, HAROLD M	851 S 14TH AVE	SFR - Land Use Code 101	N/A - SFR	1	\$ 26.49
30-2349783-369289-0000	TROXELL, STEVEN A	657 HENRY HOUCK LN	SFR - Land Use Code 101	N/A - SFR	1	\$ 26.49
30-2349784-360200-0000	BALL, JUDITH D	28 NORFOLK LN	SFR - Land Use Code 101	N/A - SFR	1	\$ 26.49
30-2349788-370456-0000	BALMER, DALE L	1410 WARREN DR	SFR - Land Use Code 101	N/A - SFR	1	\$ 26.49
30-2349792-368832-0000	DAVIES, JON PARRY	1305 BIRCH RD	SFR - Land Use Code 101	N/A - SFR	1	\$ 26.49
30-2349793-370285-0000	IRWIN, JAMES M	614 S 14TH AVE	SFR - Land Use Code 101	N/A - SFR	1	\$ 26.49
30-2349801-360667-0000	KOHLER, KEITH E	47 CLOVER DR	SFR - Land Use Code 101	N/A - SFR	1	\$ 26.49
30-2349801-361885-0000	FITZGIBBONS, CHARLOTTE L	437 MEADOWVIEW DR	SFR - Land Use Code 101	N/A - SFR	1	\$ 26.49
30-2349801-369135-0000	TROXELL, DAVID C	641 HENRY HOUCK LN	SFR - Land Use Code 101	N/A - SFR	1	\$ 26.49
30-2349807-359110-0000	NELSON, MELANIE C	357 E EVERGREEN RD	SFR - Land Use Code 101	N/A - SFR	1	\$ 26.49
30-2349812-364317-0000	DISHONG, EMILY	1304 S 5TH AVE	SFR - Land Use Code 101	N/A - SFR	1	\$ 26.49
30-2349813-361695-0000	ARNOLD, JAMES R	444 MEADOWVIEW DR	SFR - Land Use Code 101	N/A - SFR	1	\$ 26.49
30-2349817-370667-0000	HOWER, ANNA C	1411 ESTHER DR	SFR - Land Use Code 101	N/A - SFR	1	\$ 26.49
30-2349818-363479-0000	BURTON, DONALD A	106 VALLEY VIEW PL	SFR - Land Use Code 101	N/A - SFR	1	\$ 26.49
30-2349822-360539-0000	INNOCENT, JEFFREY M	12 NORFOLK LN	SFR - Land Use Code 101	N/A - SFR	1	\$ 26.49
30-2349824-360952-0000	ROWE, SHAWN M	52 CLOVER DR	SFR - Land Use Code 101	N/A - SFR	1	\$ 26.49
30-2349824-361593-0000	BOYD, BRIAN L	429 GREENFIELD DR	SFR - Land Use Code 101	N/A - SFR	1	\$ 26.49
30-2349828-363870-0000	LEE, SUSIE C	113 COBBLESTONE DR	SFR - Land Use Code 101	N/A - SFR	1	\$ 26.49
30-2349832-360112-0000	BUCKLER, GREGORY D	32 NORFOLK LN	SFR - Land Use Code 101	N/A - SFR	1	\$ 26.49
30-2349833-363185-0000	LAICHA, KEVIN M	211 CRIMSON CT	SFR - Land Use Code 101	N/A - SFR	1	\$ 26.49
30-2349833-363661-0000	HORST, ERIN LYNN	122 COBBLESTONE DR	SFR - Land Use Code 101	N/A - SFR	1	\$ 26.49
30-2349837-369442-0000	ANDREWS, JAMES A JR	1305 JILL ANN DR	SFR - Land Use Code 101	N/A - SFR	1	\$ 26.49
30-2349839-370834-0000	STRICKLER, CURTIS C	1414 ESTHER DR	SFR - Land Use Code 101	N/A - SFR	1	\$ 26.49
30-2349840-369011-0000	JONES, CAROL L	1304 BIRCH DR	SFR - Land Use Code 101	N/A - SFR	1	\$ 26.49
30-2349843-369613-0000	FULK, HAROLD D	1308 JILL ANN DR	SFR - Land Use Code 101	N/A - SFR	1	\$ 26.49
30-2349843-370233-0000	WISE, ERIC M	616 S 14TH AVE	SFR - Land Use Code 101	N/A - SFR	1	\$ 26.49
30-2349848-370026-0000	SANDERS, PATRICIA L	621 S 14TH AVE	SFR - Land Use Code 101	N/A - SFR	1	\$ 26.49
30-2349863-359525-0000	TOBIAS, MARY R	900 FONDERWHITE RD	SFR - Land Use Code 101	N/A - SFR	1	\$ 26.49
30-2349871-370468-0000	LAWRENCE, DARRYL A	1412 WARREN DR	SFR - Land Use Code 101	N/A - SFR	1	\$ 26.49
30-2349876-369304-0000	ROWE, SHAWN M	655 HENRY HOUCK LN	SFR - Land Use Code 101	N/A - SFR	1	\$ 26.49

Appendix C: SOUTH LEBANON TOWNSHIP SCHEDULE OF IMPERVIOUS AREAS & ERUs FOR ALL PROPERTIES
Updated January 31, 2018 Using Data Effective January 4, 2018

Map Number	Property Owner	Situs Address	Property Occupant / Land Use	Impervious Sq.Ft.	ERUs @ 3,507 sf per	Fee @ \$26.49/ERU
30-2349880-360024-0000	BEAR, MICHAEL S	36 NORFOLK LN	SFR - Land Use Code 101	N/A - SFR	1	\$ 26.49
30-2349880-364080-0000	DOANE, MARK S	101 COBBLESTONE DR	SFR - Land Use Code 101	N/A - SFR	1	\$ 26.49
30-2349886-369142-0000	YANTZ, DALE E	643 HENRY HOUCK LN	SFR - Land Use Code 101	N/A - SFR	1	\$ 26.49
30-2349896-359163-0000	MCMULLAN, JAMES A	359 E EVERGREEN RD	SFR - Land Use Code 101	N/A - SFR	1	\$ 26.49
30-2349898-370683-0000	LYSY, PAMELA A	1413 ESTHER DR	SFR - Land Use Code 101	N/A - SFR	1	\$ 26.49
30-2349902-361845-0000	REPANSHEK, FRANK P	441 MEADOWVIEW DR	SFR - Land Use Code 101	N/A - SFR	1	\$ 26.49
30-2349905-360707-0000	CAPRIOTTI, EMMA	57 CLOVER DR	SFR - Land Use Code 101	N/A - SFR	1	\$ 26.49
30-2349905-364279-0000	ROGERS, SHELLY ELAINE	1306 S 5TH AVE	SFR - Land Use Code 101	N/A - SFR	1	\$ 26.49
30-2349905-369476-0000	MASSAR, JOSEPH F	1307 JILL ANN DR	SFR - Land Use Code 101	N/A - SFR	1	\$ 26.49
30-2349907-363094-0000	KRISTOVENSKY, MICHAEL G	215 CRIMSON CT	SFR - Land Use Code 101	N/A - SFR	1	\$ 26.49
30-2349908-360363-0000	HARRIS, BENJAMIN R	19 NORFOLK LN	SFR - Land Use Code 101	N/A - SFR	1	\$ 26.49
30-2349911-370315-0000	WELLER, JANET L	1411 WARREN DR	SFR - Land Use Code 101	N/A - SFR	1	\$ 26.49
30-2349916-360590-0000	FAKE, DENNIS C	8 NORFOLK LN	SFR - Land Use Code 101	N/A - SFR	1	\$ 26.49
30-2349918-363553-0000	UFFNER, PATRICK D	112 VALLEY VIEW PL	SFR - Land Use Code 101	N/A - SFR	1	\$ 26.49
30-2349918-368991-0000	TRIBIOLI, ANTHONY L	1306 BIRCH RD	SFR - Land Use Code 101	N/A - SFR	1	\$ 26.49
30-2349918-369968-0000	OGURCAK, JAMES D	623 S 14TH AVE	SFR - Land Use Code 101	N/A - SFR	1	\$ 26.49
30-2349918-370174-0000	ERNST, IRENE E	618 S 14TH AVE	SFR - Land Use Code 101	N/A - SFR	1	\$ 26.49
30-2349919-370851-0000	ODA, FRANTZ	1416 ESTHER DR	SFR - Land Use Code 101	N/A - SFR	1	\$ 26.49
30-2349925-369623-0000	HIBSHMAN, DOROTHY A	1310 JILL ANN DR	SFR - Land Use Code 101	N/A - SFR	1	\$ 26.49
30-2349928-359937-0000	HOCKLEY, MICHAEL J	40 NORFOLK LN	SFR - Land Use Code 101	N/A - SFR	1	\$ 26.49
30-2349945-363754-0000	WEBER, ROSE M	116 COBBLESTONE DR	SFR - Land Use Code 101	N/A - SFR	1	\$ 26.49
30-2349946-360974-0000	STEBBINS, THOMAS R	56 CLOVER DR	SFR - Land Use Code 101	N/A - SFR	1	\$ 26.49
30-2349947-371946-0000	NOLMIN ENTERPRISES LLC	1638 KING ST	SFR - Land Use Code 101	N/A - SFR	1	\$ 26.49
30-2349949-360256-0000	DIAMOND, TIMOTHY D	31 NORFOLK LN	SFR - Land Use Code 101	N/A - SFR	1	\$ 26.49
30-2349955-363323-0000	PASTAL, MICHAEL E	107 VALLEY VIEW PL	SFR - Land Use Code 101	N/A - SFR	1	\$ 26.49
30-2349957-360389-0000	HEVERLING, RONALD E	11 NORFOLK LN	SFR - Land Use Code 101	N/A - SFR	1	\$ 26.49
30-2349957-370485-0000	WHITE, TERRY R	1414 WARREN DR	SFR - Land Use Code 101	N/A - SFR	1	\$ 26.49
30-2349965-364257-0000	BASSELGIA, ROBERT C	1308 S 5TH AVE	SFR - Land Use Code 101	N/A - SFR	1	\$ 26.49
30-2349972-369130-0000	CONNER, FRANK W	645 HENRY HOUCK LN	SFR - Land Use Code 101	N/A - SFR	1	\$ 26.49
30-2349976-359849-0000	SMITH, LOIS M	44 NORFOLK LN	SFR - Land Use Code 101	N/A - SFR	1	\$ 26.49
30-2349976-369304-0000	MASSAR, MICHAEL A	653 HENRY HOUCK LN	SFR - Land Use Code 101	N/A - SFR	1	\$ 26.49
30-2349982-368871-0000	LAUDERMILCH, CHARLOTTE I	1307 BIRCH RD	SFR - Land Use Code 101	N/A - SFR	1	\$ 26.49
30-2349985-370328-0000	SUNDERLAND, CARL R	1413 WARREN DR	SFR - Land Use Code 101	N/A - SFR	1	\$ 26.49
30-2349986-370708-0000	DECHERT, EDWIN E	1415 ESTHER DR	SFR - Land Use Code 101	N/A - SFR	1	\$ 26.49
30-2349987-359505-0000	LOTIER, PAUL E	1000 FONDERWHITE RD	SFR - Land Use Code 101	N/A - SFR	1	\$ 26.49
30-2349987-370113-0000	BEARD, ROSALIE F	620 S 14TH AVE	SFR - Land Use Code 101	N/A - SFR	1	\$ 26.49
30-2349992-369460-0000	SCHRIVER, NANCY M	1309 JILL ANN DR	SFR - Land Use Code 101	N/A - SFR	1	\$ 26.49
30-2349996-370868-0000	KUHN, TODD T	1418 ESTHER DR	SFR - Land Use Code 101	N/A - SFR	1	\$ 26.49
30-2350002-361535-0000	HARVEY, BRADLEE DOUGLAS	426 GREENFIELD DR	SFR - Land Use Code 101	N/A - SFR	1	\$ 26.49
30-2350004-368987-0000	LUTZ, KEITH R SR	1308 BIRCH RD	SFR - Land Use Code 101	N/A - SFR	1	\$ 26.49
30-2350006-360638-0000	CARPENTER, DARYL J	4 NORFOLK LN	SFR - Land Use Code 101	N/A - SFR	1	\$ 26.49
30-2350011-363891-0000	DEPAROLIS, DEBORAH D	108 COBBLESTONE DR	SFR - Land Use Code 101	N/A - SFR	1	\$ 26.49
30-2350015-369870-0000	HOUSER, LEON E	625 S 14TH AVE	SFR - Land Use Code 101	N/A - SFR	1	\$ 26.49
30-2350016-363033-0000	BATES, JAMES A	221 CRIMSON CT	SFR - Land Use Code 101	N/A - SFR	1	\$ 26.49
30-2350016-363625-0000	DONGO, FRANCISCO L	118 VALLEY VIEW PL	SFR - Land Use Code 101	N/A - SFR	1	\$ 26.49
30-2350019-369620-0000	KLICK, SCOT A	1312 JILL ANN DR	SFR - Land Use Code 101	N/A - SFR	1	\$ 26.49
30-2350024-359761-0000	MURRAY, CLAYTON W	48 NORFOLK LN	SFR - Land Use Code 101	N/A - SFR	1	\$ 26.49
30-2350028-370499-0000	KILLIAN, EDWARD M	1416 WARREN DR	SFR - Land Use Code 101	N/A - SFR	1	\$ 26.49
30-2350029-360093-0000	BENJAMIN, SHARON	4 BARBERRY LN	SFR - Land Use Code 101	N/A - SFR	1	\$ 26.49
30-2350035-359203-0000	EBERSOLE, WESLEY K	361 E EVERGREEN RD	SFR - Land Use Code 101	N/A - SFR	1	\$ 26.49
30-2350036-364239-0000	KOPP, SANDRA R	1310 S 5TH AVE	SFR - Land Use Code 101	N/A - SFR	1	\$ 26.49
30-2350037-361825-0000	SHAY, ROBERT L	445 MEADOWVIEW DR	SFR - Land Use Code 101	N/A - SFR	1	\$ 26.49
30-2350043-360308-0000	SMALTZ, JEANNE M	7 BARBERRY LN	SFR - Land Use Code 101	N/A - SFR	1	\$ 26.49
30-2350051-360901-0000	HENNE, RANDALL L	60 CLOVER DR	SFR - Land Use Code 101	N/A - SFR	1	\$ 26.49
30-2350051-364011-0000	GRIFFITHS, ROBERT M	100 COBBLESTONE DR	SFR - Land Use Code 101	N/A - SFR	1	\$ 26.49
30-2350051-369278-0000	RESSLER, SHAWN A	651 HENRY HOUCK LN	SFR - Land Use Code 101	N/A - SFR	1	\$ 26.49
30-2350052-363392-0000	BIRKHOLZ, JAMES H	113 VALLEY VIEW PL	SFR - Land Use Code 101	N/A - SFR	1	\$ 26.49
30-2350056-369413-0000	TANNEHILL, LARRY D	1311 JILL ANN DR	SFR - Land Use Code 101	N/A - SFR	1	\$ 26.49
30-2350060-370048-0000	MILLER, ELIZABETH B	622 S 14TH AVE	SFR - Land Use Code 101	N/A - SFR	1	\$ 26.49

Appendix C: SOUTH LEBANON TOWNSHIP SCHEDULE OF IMPERVIOUS AREAS & ERUs FOR ALL PROPERTIES
Updated January 31, 2018 Using Data Effective January 4, 2018

Map Number	Property Owner	Situs Address	Property Occupant / Land Use	Impervious Sq.Ft.	ERUs @ 3,507 sf per	Fee @ \$26.49/ERU
30-2350061-363230-0000	SCOGNO, CHARLES A	220 CRIMSON CT	SFR - Land Use Code 101	N/A - SFR	1	\$ 26.49
30-2350061-370723-0000	BRUMBACH, KEVIN L	1417 ESTHER DR	SFR - Land Use Code 101	N/A - SFR	1	\$ 26.49
30-2350062-370332-0000	WENGERT, KERMIT A	1415 WARREN DR	SFR - Land Use Code 101	N/A - SFR	1	\$ 26.49
30-2350065-359423-0000	ROBINSON, AARON M	1100 FONDERWHITE RD	SFR - Land Use Code 101	N/A - SFR	1	\$ 26.49
30-2350068-359662-0000	LEVENDOSKI, TODD R	52 NORFOLK LN	SFR - Land Use Code 101	N/A - SFR	1	\$ 26.49
30-2350076-368983-0000	SINGH, VIJAYPAL	1310 BIRCH RD	SFR - Land Use Code 101	N/A - SFR	1	\$ 26.49
30-2350079-370888-0000	SHUTTER, FRANK P	1420 ESTHER DR	SFR - Land Use Code 101	N/A - SFR	1	\$ 26.49
30-2350081-360472-0000	COPENHAVER, JOHN E	7 NORFOLK LN	SFR - Land Use Code 101	N/A - SFR	1	\$ 26.49
30-2350085-359988-0000	GIRVIN, CAREY	3 BOXWOOD DR	SFR - Land Use Code 101	N/A - SFR	1	\$ 26.49
30-2350085-370227-0000	HOWER, DONALD L	603 LENTZ DR	SFR - Land Use Code 101	N/A - SFR	1	\$ 26.49
30-2350097-369575-0000	MARTIN, STEPHEN TODD JR	1314 JILL ANN DR	SFR - Land Use Code 101	N/A - SFR	1	\$ 26.49
30-2350100-363703-0000	FRIENDSHIP COMMUNITY	124 VALLEY VIEW PL	SFR - Land Use Code 101	N/A - SFR	1	\$ 26.49
30-2350113-360146-0000	KISCADDEN, RODNEY M	8 BARBERRY LN	SFR - Land Use Code 101	N/A - SFR	1	\$ 26.49
30-2350115-359567-0000	MARGUT, GARY R	56 NORFOLK LN	SFR - Land Use Code 101	N/A - SFR	1	\$ 26.49
30-2350116-364208-0000	WOLGEMUTH, LOREN L	1312 S 5TH AVE	SFR - Land Use Code 101	N/A - SFR	1	\$ 26.49
30-2350116-369364-0000	GRIMES, ROBERT N	1313 JILL ANN DR	SFR - Land Use Code 101	N/A - SFR	1	\$ 26.49
30-2350117-370522-0000	ROUSH, GLENN R	1418 WARREN DR	SFR - Land Use Code 101	N/A - SFR	1	\$ 26.49
30-2350119-360811-0000	DOXTATER, STANLEY E	64 CLOVER DR	SFR - Land Use Code 101	N/A - SFR	1	\$ 26.49
30-2350128-360360-0000	RIEGLE, BRYAN D	11 BARBERRY LN	SFR - Land Use Code 101	N/A - SFR	1	\$ 26.49
30-2350134-359281-0000	COURCHAINE, RANDY L	401 E EVERGREEN RD	SFR - Land Use Code 101	N/A - SFR	1	\$ 26.49
30-2350140-370006-0000	ALLWEIN, DAVID A	624 S 14TH AVE	SFR - Land Use Code 101	N/A - SFR	1	\$ 26.49
30-2350148-363462-0000	VICKI, STEVEN P	119 VALLEY VIEW PL	SFR - Land Use Code 101	N/A - SFR	1	\$ 26.49
30-2350151-369091-0000	WILSON, MICHELLE E	647 HENRY HOUCK LN	SFR - Land Use Code 101	N/A - SFR	1	\$ 26.49
30-2350152-368971-0000	GONZALEZ, ROBERT R	1312 BIRCH RD	SFR - Land Use Code 101	N/A - SFR	1	\$ 26.49
30-2350152-370153-0000	MYERS, GREGORY E	605 LENTZ DR	SFR - Land Use Code 101	N/A - SFR	1	\$ 26.49
30-2350156-360533-0000	KELLER, ROBERT H	3 NORFOLK LN	SFR - Land Use Code 101	N/A - SFR	1	\$ 26.49
30-2350162-369184-0000	KERN, TYRONE L	649 HENRY HOUCK LN	SFR - Land Use Code 101	N/A - SFR	1	\$ 26.49
30-2350162-369525-0000	WHITWORTH, BARRY E	1316 JILL ANN DR	SFR - Land Use Code 101	N/A - SFR	1	\$ 26.49
30-2350165-363273-0000	WELLS, RANDALL J JR	230 CRIMSON CT	SFR - Land Use Code 101	N/A - SFR	1	\$ 26.49
30-2350166-365994-0000	HOKE, JOSEPH C	840 S 14TH AVE	SFR - Land Use Code 101	N/A - SFR	1	\$ 26.49
30-2350170-370718-0000	KLEINFELTER, JARED M	1419 ESTHER DR	SFR - Land Use Code 101	N/A - SFR	1	\$ 26.49
30-2350173-359831-0000	DUDASH, GREGORY J	51 NORFOLK LN	SFR - Land Use Code 101	N/A - SFR	1	\$ 26.49
30-2350173-360036-0000	MILLER, JAMES P	7 BOXWOOD DR	SFR - Land Use Code 101	N/A - SFR	1	\$ 26.49
30-2350177-363967-0000	REIST, CARL W	1315 S 5TH AVE	SFR - Land Use Code 101	N/A - SFR	1	\$ 26.49
30-2350178-369750-0000	CARPENTER, ROLAND W	627 S 14TH AVE	SFR - Land Use Code 101	N/A - SFR	1	\$ 26.49
30-2350183-369310-0000	REEDY, LINDA L	1315 JILL ANN DR	SFR - Land Use Code 101	N/A - SFR	1	\$ 26.49
30-2350185-370890-0000	HAWK, THOMAS A	1422 ESTHER DR	SFR - Land Use Code 101	N/A - SFR	1	\$ 26.49
30-2350198-360198-0000	FREEMAN, DALE R	12 BARBERRY LN	SFR - Land Use Code 101	N/A - SFR	1	\$ 26.49
30-2350200-363772-0000	BRADLEY, WILLIAM E	130 VALLEY VIEW PL	SFR - Land Use Code 101	N/A - SFR	1	\$ 26.49
30-2350208-359524-0000	CANNING, MARTIN J C JR	60 NORFOLK LN	SFR - Land Use Code 101	N/A - SFR	1	\$ 26.49
30-2350212-370081-0000	LEBO, STEPHEN G	1439 ESTHER DR	SFR - Land Use Code 101	N/A - SFR	1	\$ 26.49
30-2350213-360413-0000	BARRETT, RICHARD P	15 BARBERRY LN	SFR - Land Use Code 101	N/A - SFR	1	\$ 26.49
30-2350220-369475-0000	HERTZOG, JAMI S	1318 JILL ANN DR	SFR - Land Use Code 101	N/A - SFR	1	\$ 26.49
30-2350221-370360-0000	LUND, ROBERT A	1417 WARREN DR	SFR - Land Use Code 101	N/A - SFR	1	\$ 26.49
30-2350222-368963-0000	ROMUALDI, ROMEO J JR	1314 BIRCH RD	SFR - Land Use Code 101	N/A - SFR	1	\$ 26.49
30-2350230-370620-0000	SCARAMUZZINO, LOUISE A	1427 ESTHER DR	SFR - Land Use Code 101	N/A - SFR	1	\$ 26.49
30-2350241-369263-0000	WEATHERILL, AARON	1317 JILL ANN DR	SFR - Land Use Code 101	N/A - SFR	1	\$ 26.49
30-2350243-363533-0000	DOMBACH, DEREK L SR	125 VALLEY VIEW PL	SFR - Land Use Code 101	N/A - SFR	1	\$ 26.49
30-2350249-370273-0000	SHUTTER, CHARLES A	604 LENTZ DR	SFR - Land Use Code 101	N/A - SFR	1	\$ 26.49
30-2350253-359360-0000	SMITH, ROBERT L	403 E EVERGREEN RD	SFR - Land Use Code 101	N/A - SFR	1	\$ 26.49
30-2350254-370534-0000	QUERRY, JAMES E	1429 ESTHER DR	SFR - Land Use Code 101	N/A - SFR	1	\$ 26.49
30-2350258-360088-0000	ROLDAN, JAVIER	11 BOXWOOD DR	SFR - Land Use Code 101	N/A - SFR	1	\$ 26.49
30-2350259-359884-0000	LIGHTNER, DALE L	8 BOXWOOD DR	SFR - Land Use Code 101	N/A - SFR	1	\$ 26.49
30-2350263-363342-0000	SEEGER, JOSEPH R III	240 CRIMSON CT	SFR - Land Use Code 101	N/A - SFR	1	\$ 26.49
30-2350264-359764-0000	BENNETT, JAY EDWARD	59 NORFOLK LN	SFR - Land Use Code 101	N/A - SFR	1	\$ 26.49
30-2350266-369668-0000	BENSING, SUSAN M	629 S 14TH AVE	SFR - Land Use Code 101	N/A - SFR	1	\$ 26.49
30-2350277-369892-0000	STICKLER, NICHOLAS A	1446 ESTHER DR	SFR - Land Use Code 101	N/A - SFR	1	\$ 26.49
30-2350283-369425-0000	FUHRMAN, TIMOTHY S JR	1320 JILL ANN DR	SFR - Land Use Code 101	N/A - SFR	1	\$ 26.49
30-2350284-360250-0000	DAVIES, STEVEN T	16 BARBERRY LN	SFR - Land Use Code 101	N/A - SFR	1	\$ 26.49

Appendix C: SOUTH LEBANON TOWNSHIP SCHEDULE OF IMPERVIOUS AREAS & ERUs FOR ALL PROPERTIES
Updated January 31, 2018 Using Data Effective January 4, 2018

Map Number	Property Owner	Situs Address	Property Occupant / Land Use	Impervious Sq.Ft.	ERUs @ 3,507 sf per	Fee @ \$26.49/ERU
30-2350285-370832-0000	KUPP, ROBERT L	1424 ESTHER DR	SFR - Land Use Code 101	N/A - SFR	1	\$ 26.49
30-2350292-359184-0000	GARDNER, ALFRIEDA C	400 E EVERGREEN RD	SFR - Land Use Code 101	N/A - SFR	1	\$ 26.49
30-2350293-363839-0000	MCBRIDE, ROBB T	136 VALLEY VIEW PL	SFR - Land Use Code 101	N/A - SFR	1	\$ 26.49
30-2350299-360474-0000	FOLLETT, RICHARD H	27 BARBERRY LN	SFR - Land Use Code 101	N/A - SFR	1	\$ 26.49
30-2350303-369220-0000	GOOD, ANTHONY L	1319 JILL ANN DR	SFR - Land Use Code 101	N/A - SFR	1	\$ 26.49
30-2350311-364162-0000	MOYER, JAMES R	1318 S 5TH AVE	SFR - Land Use Code 101	N/A - SFR	1	\$ 26.49
30-2350312-368953-0000	TAYLOR, DAVID A	1316 BIRCH RD	SFR - Land Use Code 101	N/A - SFR	1	\$ 26.49
30-2350315-359556-0000	SHREWSBURY, DONALD K	64 NORFOLK LN	SFR - Land Use Code 101	N/A - SFR	1	\$ 26.49
30-2350315-369958-0000	FETHEROLF, BRANDY L	1444 ESTHER DR	SFR - Land Use Code 101	N/A - SFR	1	\$ 26.49
30-2350315-370373-0000	LANDIS, MICHAEL A	1433 ESTHER DR	SFR - Land Use Code 101	N/A - SFR	1	\$ 26.49
30-2350316-370206-0000	ARNOLD, THOMAS M	1437 ESTHER DR	SFR - Land Use Code 101	N/A - SFR	1	\$ 26.49
30-2350334-369045-0000	GASSERT, KELLY R	1323 JILL ANN DR	SFR - Land Use Code 101	N/A - SFR	1	\$ 26.49
30-2350341-359418-0000	WAGNER, NEIL H	405 E EVERGREEN RD	SFR - Land Use Code 101	N/A - SFR	1	\$ 26.49
30-2350343-360140-0000	CHILDERS, JOSEPH H	15 BOXWOOD DR	SFR - Land Use Code 101	N/A - SFR	1	\$ 26.49
30-2350343-363605-0000	JONES, ANTHONY R	131 VALLEY VIEW PL	SFR - Land Use Code 101	N/A - SFR	1	\$ 26.49
30-2350343-370744-0000	HOFFER, OLIVIA	1426 ESTHER DR	SFR - Land Use Code 101	N/A - SFR	1	\$ 26.49
30-2350345-359936-0000	HAINS, BRIAN J	12 BOXWOOD DR	SFR - Land Use Code 101	N/A - SFR	1	\$ 26.49
30-2350346-369130-0000	HERR, SHERI L	1321 JILL ANN DR	SFR - Land Use Code 101	N/A - SFR	1	\$ 26.49
30-2350350-370290-0000	SPEICHER, MATTHEW	1435 ESTHER DR	SFR - Land Use Code 101	N/A - SFR	1	\$ 26.49
30-2350351-369375-0000	VELISAVLJEVIC, FILIP	1322 JILL ANN DR	SFR - Land Use Code 101	N/A - SFR	1	\$ 26.49
30-2350363-363414-0000	FULKERSON, GREGORY R	250 CRIMSON CT	SFR - Land Use Code 101	N/A - SFR	1	\$ 26.49
30-2350368-370010-0000	SMITH, GARY W	1442 ESTHER DR	SFR - Land Use Code 101	N/A - SFR	1	\$ 26.49
30-2350375-369796-0000	SAUL, GRACE K	630 S 14TH AVE	SFR - Land Use Code 101	N/A - SFR	1	\$ 26.49
30-2350376-359809-0000	SMITH, DAVID LEE	71 NORFOLK LN	SFR - Land Use Code 101	N/A - SFR	1	\$ 26.49
30-2350379-360300-0000	BARR, WAYNE T JR	20 BARBERRY LN	SFR - Land Use Code 101	N/A - SFR	1	\$ 26.49
30-2350381-359238-0000	SENSENG, ROBERT S	402 E EVERGREEN RD	SFR - Land Use Code 101	N/A - SFR	1	\$ 26.49
30-2350381-370654-0000	WALTER, DOLORES A	1428 ESTHER DR	SFR - Land Use Code 101	N/A - SFR	1	\$ 26.49
30-2350384-363935-0000	NOECKER, DAVID L	142 VALLEY VIEW PL	SFR - Land Use Code 101	N/A - SFR	1	\$ 26.49
30-2350391-362034-0000	DI SCUILLO, BRIAN T	440 CHARLES ST	SFR - Land Use Code 101	N/A - SFR	1	\$ 26.49
30-2350396-366671-0000	WAGNER, GLEN E	831 S 14TH AVE	SFR - Land Use Code 101	N/A - SFR	1	\$ 26.49
30-2350402-369581-0000	BRUCE, WILLIAM D	633 S 14TH AVE	SFR - Land Use Code 101	N/A - SFR	1	\$ 26.49
30-2350403-359614-0000	WILLIAMS, BRANDON J	68 NORFOLK LN	SFR - Land Use Code 101	N/A - SFR	1	\$ 26.49
30-2350408-369315-0000	WHITE, WALTER R JR	1324 JILL ANN DR	SFR - Land Use Code 101	N/A - SFR	1	\$ 26.49
30-2350412-370075-0000	MONG, KATHY S	1440 ESTHER DR	SFR - Land Use Code 101	N/A - SFR	1	\$ 26.49
30-2350413-370573-0000	BRIGHTBILL, AARON J	1430 ESTHER DR	SFR - Land Use Code 101	N/A - SFR	1	\$ 26.49
30-2350427-359085-0000	BEHNEY, JASON B	401 LARKSPUR LN	SFR - Land Use Code 101	N/A - SFR	1	\$ 26.49
30-2350428-359472-0000	ERICSON, STEPHEN E	407 E EVERGREEN RD	SFR - Land Use Code 101	N/A - SFR	1	\$ 26.49
30-2350429-360192-0000	WILDS, JOHN W	19 BOXWOOD DR	SFR - Land Use Code 101	N/A - SFR	1	\$ 26.49
30-2350430-359988-0000	LARGE, WILLIAM R JR	16 BOXWOOD DR	SFR - Land Use Code 101	N/A - SFR	1	\$ 26.49
30-2350439-361795-0000	BRANDT, PAUL A	452 CHARLES ST	SFR - Land Use Code 101	N/A - SFR	1	\$ 26.49
30-2350441-363674-0000	LAMSON, AMANDA K	137 VALLEY VIEW PL	SFR - Land Use Code 101	N/A - SFR	1	\$ 26.49
30-2350451-361667-0000	ILYES, CHARLES L	456 CHARLES ST	SFR - Land Use Code 101	N/A - SFR	1	\$ 26.49
30-2350460-369240-0000	GARMAN, HARRY C JR	1326 JILL ANN DR	SFR - Land Use Code 101	N/A - SFR	1	\$ 26.49
30-2350461-359861-0000	FREAS, SHERRI A	75 NORFOLK LN	SFR - Land Use Code 101	N/A - SFR	1	\$ 26.49
30-2350462-360498-0000	HARTMAN, MICHAEL A	28 BARBERRY LN	SFR - Land Use Code 101	N/A - SFR	1	\$ 26.49
30-2350463-359292-0000	NOLEN, JESSE R	404 E EVERGREEN RD	SFR - Land Use Code 101	N/A - SFR	1	\$ 26.49
30-2350463-363481-0000	SPRAGG, ANDREW C	260 CRIMSON CT	SFR - Land Use Code 101	N/A - SFR	1	\$ 26.49
30-2350463-370148-0000	BURKHART, SCOTT L	1438 ESTHER DR	SFR - Land Use Code 101	N/A - SFR	1	\$ 26.49
30-2350467-362685-0000	HARTMAN, STUART J	120 HOMESTEAD DR	SFR - Land Use Code 101	N/A - SFR	1	\$ 26.49
30-2350472-361905-0000	LASTER, WILLIAM D	448 CHARLES ST	SFR - Land Use Code 101	N/A - SFR	1	\$ 26.49
30-2350473-360366-0000	FAHRINGER, WALTER H	24 BARBERRY LN	SFR - Land Use Code 101	N/A - SFR	1	\$ 26.49
30-2350480-370403-0000	SANDERS, JEREMY T	1432 ESTHER DR	SFR - Land Use Code 101	N/A - SFR	1	\$ 26.49
30-2350485-359671-0000	SERGOTT, JOHN W SR	72 NORFOLK LN	SFR - Land Use Code 101	N/A - SFR	1	\$ 26.49
30-2350493-363957-0000	PUTT, ROBERT W	148 VALLEY VIEW PL	SFR - Land Use Code 101	N/A - SFR	1	\$ 26.49
30-2350494-370315-0000	ZUCK, LORRAINE H	1434 ESTHER DR	SFR - Land Use Code 101	N/A - SFR	1	\$ 26.49
30-2350495-369169-0000	KANTZ, LARRY T	1328 JILL ANN DR	SFR - Land Use Code 101	N/A - SFR	1	\$ 26.49
30-2350497-368943-0000	YIENGST, GAIL M	1318 BIRCH RD	SFR - Land Use Code 101	N/A - SFR	1	\$ 26.49
30-2350498-370228-0000	SHUMAKER, KENNETH E	1436 ESTHER DR	SFR - Land Use Code 101	N/A - SFR	1	\$ 26.49
30-2350503-369692-0000	CONN, GEORGE P III	634 S 14TH AVE	SFR - Land Use Code 101	N/A - SFR	1	\$ 26.49

Appendix C: SOUTH LEBANON TOWNSHIP SCHEDULE OF IMPERVIOUS AREAS & ERUs FOR ALL PROPERTIES
Updated January 31, 2018 Using Data Effective January 4, 2018

Map Number	Property Owner	Situs Address	Property Occupant / Land Use	Impervious Sq.Ft.	ERUs @ 3,507 sf per	Fee @ \$26.49/ERU
30-2350506-359522-0000	REPPERT, DEBRA A	409 E EVERGREEN RD	SFR - Land Use Code 101	N/A - SFR	1	\$ 26.49
30-2350512-360846-0000	SCHRECKENGOST, MATTHEW J	78 CLOVER DR	SFR - Land Use Code 101	N/A - SFR	1	\$ 26.49
30-2350512-362296-0000	REPPERT, MICHELLE	100 HOMESTEAD DR	SFR - Land Use Code 101	N/A - SFR	1	\$ 26.49
30-2350514-360245-0000	WHARY, JOHNNY R	23 BOXWOOD DR	SFR - Land Use Code 101	N/A - SFR	1	\$ 26.49
30-2350515-360040-0000	NEISWENDER, DARYL L	20 BOXWOOD DR	SFR - Land Use Code 101	N/A - SFR	1	\$ 26.49
30-2350523-361564-0000	MONK, JOSEPH K	460 CHARLES ST	SFR - Land Use Code 101	N/A - SFR	1	\$ 26.49
30-2350528-359140-0000	FULLER, HENRY T	403 LARKSPUR LN	SFR - Land Use Code 101	N/A - SFR	1	\$ 26.49
30-2350530-366844-0000	OHL, RICK A	823 S 14TH AVE	SFR - Land Use Code 101	N/A - SFR	1	\$ 26.49
30-2350547-359339-0000	SCIPIONI, LUKE	406 E EVERGREEN RD	SFR - Land Use Code 101	N/A - SFR	1	\$ 26.49
30-2350547-359913-0000	GROSS, TARA H E	79 NORFOLK LN	SFR - Land Use Code 101	N/A - SFR	1	\$ 26.49
30-2350552-363748-0000	ENGLER, TIMOTHY T	145 VALLEY VIEW PL	SFR - Land Use Code 101	N/A - SFR	1	\$ 26.49
30-2350553-358975-0000	WITMYER, KENNETH R	400 LARKSPUR LN	SFR - Land Use Code 101	N/A - SFR	1	\$ 26.49
30-2350562-363549-0000	RAYNES, DANIEL W	270 CRIMSON CT	SFR - Land Use Code 101	N/A - SFR	1	\$ 26.49
30-2350564-360490-0000	PETERSCHMIDT, LUKE A	81 CLOVER DR	SFR - Land Use Code 101	N/A - SFR	1	\$ 26.49
30-2350571-359723-0000	WALDRON, CHARLES A	76 NORFOLK LN	SFR - Land Use Code 101	N/A - SFR	1	\$ 26.49
30-2350580-361474-0000	BOGGS, LORIN C	476 CHARLES ST	SFR - Land Use Code 101	N/A - SFR	1	\$ 26.49
30-2350582-363023-0000	GRIMES, RACHELLE E	211 OLDE MEADOW LN	SFR - Land Use Code 101	N/A - SFR	1	\$ 26.49
30-2350591-363321-0000	CAWLEY, BRENDAN	261 CRIMSON CT	SFR - Land Use Code 101	N/A - SFR	1	\$ 26.49
30-2350594-359570-0000	WENZKE, NATALIE	411 E EVERGREEN RD	SFR - Land Use Code 101	N/A - SFR	1	\$ 26.49
30-2350598-360297-0000	SNYDER, KAY J	27 BOXWOOD DR	SFR - Land Use Code 101	N/A - SFR	1	\$ 26.49
30-2350601-360092-0000	RENE, PRINSTON	24 BOXWOOD DR	SFR - Land Use Code 101	N/A - SFR	1	\$ 26.49
30-2350612-363970-0000	HEAGY, JOHN A	154 VALLEY VIEW PL	SFR - Land Use Code 101	N/A - SFR	1	\$ 26.49
30-2350616-359196-0000	LOYCH, DAVID G	405 LARKSPUR LN	SFR - Land Use Code 101	N/A - SFR	1	\$ 26.49
30-2350625-359391-0000	BARLET, KENNETH E	408 E EVERGREEN RD	SFR - Land Use Code 101	N/A - SFR	1	\$ 26.49
30-2350627-369381-0000	SOURWINE, WILLIAM L	645 S 14TH AVE	SFR - Land Use Code 101	N/A - SFR	1	\$ 26.49
30-2350629-369909-0000	MARTEL, ROBERT A JR	701 LENTZ DR	SFR - Land Use Code 101	N/A - SFR	1	\$ 26.49
30-2350631-361705-0000	ADAM, WILLIAM D	481 HOMESTEAD DR	SFR - Land Use Code 101	N/A - SFR	1	\$ 26.49
30-2350632-359965-0000	SHULTZ, JOHN JR	83 NORFOLK LN	SFR - Land Use Code 101	N/A - SFR	1	\$ 26.49
30-2350633-361840-0000	WELCH, COLE A	447 CHARLES ST	SFR - Land Use Code 101	N/A - SFR	1	\$ 26.49
30-2350634-361393-0000	LEISS, DANIEL A	484 CHARLES ST	SFR - Land Use Code 101	N/A - SFR	1	\$ 26.49
30-2350634-362071-0000	DAY, CHRISTOPHER M	434 CHARLES ST	SFR - Land Use Code 101	N/A - SFR	1	\$ 26.49
30-2350636-362275-0000	FRISINGER, DAVID H	121 HOMESTEAD DR	SFR - Land Use Code 101	N/A - SFR	1	\$ 26.49
30-2350638-362522-0000	OBLINSKY, TRACEY L	140 HOMESTEAD DR	SFR - Land Use Code 101	N/A - SFR	1	\$ 26.49
30-2350641-360432-0000	WORCESTER, CHRISTOPHER D	87 CLOVER DR	SFR - Land Use Code 101	N/A - SFR	1	\$ 26.49
30-2350642-368929-0000	HICKS, LUTHER F	1320 BIRCH RD	SFR - Land Use Code 101	N/A - SFR	1	\$ 26.49
30-2350649-362932-0000	SERGOTT, KYLE	231 OLDE MEADOW LN	SFR - Land Use Code 101	N/A - SFR	1	\$ 26.49
30-2350656-359775-0000	LONG, SHARON L	80 NORFOLK LN	SFR - Land Use Code 101	N/A - SFR	1	\$ 26.49
30-2350660-363221-0000	TROVINGER, ADAM R	200 CROSSWIND WAY	SFR - Land Use Code 101	N/A - SFR	1	\$ 26.49
30-2350661-366517-0000	MORRISON, WILLIAM P	830 S 14TH AVE	SFR - Land Use Code 101	N/A - SFR	1	\$ 26.49
30-2350662-363601-0000	WENTZEL, MATTHEW D	280 CRIMSON CT	SFR - Land Use Code 101	N/A - SFR	1	\$ 26.49
30-2350666-359610-0000	MEYER, ETHEL L	413 E EVERGREEN RD	SFR - Land Use Code 101	N/A - SFR	1	\$ 26.49
30-2350682-363753-0000	WATSON, CHARLES R JR	161 VALLEY VIEW PL	SFR - Land Use Code 101	N/A - SFR	1	\$ 26.49
30-2350686-361304-0000	MARTIN, EUGENE C	490 CHARLES ST	SFR - Land Use Code 101	N/A - SFR	1	\$ 26.49
30-2350688-358864-0000	MITCHELL, NANCY E	401 EDGEWOOD DR	SFR - Land Use Code 101	N/A - SFR	1	\$ 26.49
30-2350690-369548-0000	SEYFERT, KYLE L	640 S 14TH AVE	SFR - Land Use Code 101	N/A - SFR	1	\$ 26.49
30-2350693-363386-0000	BIERMAN, NICHOLAS K	271 CRIMSON CT	SFR - Land Use Code 101	N/A - SFR	1	\$ 26.49
30-2350697-360133-0000	HIBSHMAN, RICHARD A	30 BOXWOOD DR	SFR - Land Use Code 101	N/A - SFR	1	\$ 26.49
30-2350698-362127-0000	DIEROLF, PAUL V	428 CHARLES ST	SFR - Land Use Code 101	N/A - SFR	1	\$ 26.49
30-2350703-360327-0000	BRADSHAW, RAYMOND	95 CLOVER DR	SFR - Land Use Code 101	N/A - SFR	1	\$ 26.49
30-2350705-359445-0000	RHINE, ROBERT F	410 E EVERGREEN RD	SFR - Land Use Code 101	N/A - SFR	1	\$ 26.49
30-2350707-359248-0000	FIELD, GREG	407 LARKSPUR LN	SFR - Land Use Code 101	N/A - SFR	1	\$ 26.49
30-2350707-361750-0000	BRIGHTBILL, DALE E	471 HOMESTEAD DR	SFR - Land Use Code 101	N/A - SFR	1	\$ 26.49
30-2350708-362828-0000	JAZWINSKI, DERRICK A	241 OLDE MEADOW LN	SFR - Land Use Code 101	N/A - SFR	1	\$ 26.49
30-2350713-361190-0000	FANTINE, BRADLEY J	500 CHARLES ST	SFR - Land Use Code 101	N/A - SFR	1	\$ 26.49
30-2350713-361561-0000	JABLONSKI, ANTHONY W	477 CHARLES ST	SFR - Land Use Code 101	N/A - SFR	1	\$ 26.49
30-2350715-364189-0000	ROBERTS, CHADWICK	3 FOX RD	SFR - Land Use Code 101	N/A - SFR	1	\$ 26.49
30-2350725-360028-0000	MARTIN, STANLEY	87 NORFOLK LN	SFR - Land Use Code 101	N/A - SFR	1	\$ 26.49
30-2350727-367105-0000	HRESKO, ANDREW F JR	817 S 14TH AVE	SFR - Land Use Code 101	N/A - SFR	1	\$ 26.49
30-2350733-361911-0000	PARK, MABEL	435 CHARLES ST	SFR - Land Use Code 101	N/A - SFR	1	\$ 26.49

Appendix C: SOUTH LEBANON TOWNSHIP SCHEDULE OF IMPERVIOUS AREAS & ERUs FOR ALL PROPERTIES
Updated January 31, 2018 Using Data Effective January 4, 2018

Map Number	Property Owner	Situs Address	Property Occupant / Land Use	Impervious Sq.Ft.	ERUs @ 3,507 sf per	Fee @ \$26.49/ERU
30-2350734-363937-0000	TRIBIOLI, ANTHONY L	160 VALLEY VIEW PL	SFR - Land Use Code 101	N/A - SFR	1	\$ 26.49
30-2350737-359087-0000	TOMASZEWSKI, EDWARD G	404 LARKSPUR LN	SFR - Land Use Code 101	N/A - SFR	1	\$ 26.49
30-2350740-362568-0000	KLINE, JEFFREY S	160 HOMESTEAD DR	SFR - Land Use Code 101	N/A - SFR	1	\$ 26.49
30-2350741-359827-0000	SEPULVEDA, ELSIE	84 NORFOLK LN	SFR - Land Use Code 101	N/A - SFR	1	\$ 26.49
30-2350745-362348-0000	SIOK, WILLIAM J	141 HOMESTEAD DR	SFR - Land Use Code 101	N/A - SFR	1	\$ 26.49
30-2350759-360742-0000	BOGDANOVICH, KENNETH C	82 CLOVER DR	SFR - Land Use Code 101	N/A - SFR	1	\$ 26.49
30-2350759-368909-0000	SENSENI, MICHAEL	1322 BIRCH RD	SFR - Land Use Code 101	N/A - SFR	1	\$ 26.49
30-2350760-363062-0000	BOWMAN, RYAN A	201 CROSSWIND WAY	SFR - Land Use Code 101	N/A - SFR	1	\$ 26.49
30-2350762-363284-0000	DUBBS, STEVEN	210 CROSSWIND WAY	SFR - Land Use Code 101	N/A - SFR	1	\$ 26.49
30-2350773-359680-0000	HOSTETTER, BARRY D	415 E EVERGREEN RD	SFR - Land Use Code 101	N/A - SFR	1	\$ 26.49
30-2350776-358922-0000	MCDONNELL, CHARLES E	403 EDGEWOOD DR	SFR - Land Use Code 101	N/A - SFR	1	\$ 26.49
30-2350777-361471-0000	GOTO, DOUGLAS	489 CHARLES ST	SFR - Land Use Code 101	N/A - SFR	1	\$ 26.49
30-2350777-362726-0000	BUCKWALTER, MARK G	261 OLDE MEADOW LN	SFR - Land Use Code 101	N/A - SFR	1	\$ 26.49
30-2350781-359485-0000	LEGAY, LEROY K JR	412 E EVERGREEN RD	SFR - Land Use Code 101	N/A - SFR	1	\$ 26.49
30-2350782-363666-0000	WANG, YONGXUN	290 CRIMSON CT	SFR - Land Use Code 101	N/A - SFR	1	\$ 26.49
30-2350785-362181-0000	ARNOLD, DANIEL E	420 CHARLES ST	SFR - Land Use Code 101	N/A - SFR	1	\$ 26.49
30-2350787-361104-0000	HOCH, ROBERT B	520 CHARLES ST	SFR - Land Use Code 101	N/A - SFR	1	\$ 26.49
30-2350788-359301-0000	PELLISSIER, GARRY	409 LARKSPUR LN	SFR - Land Use Code 101	N/A - SFR	1	\$ 26.49
30-2350794-360609-0000	DESARMES, ROMIE	86 CLOVER DR	SFR - Land Use Code 101	N/A - SFR	1	\$ 26.49
30-2350797-363455-0000	BARTON, MICHAEL D JR	281 CRIMSON CT	SFR - Land Use Code 101	N/A - SFR	1	\$ 26.49
30-2350799-361619-0000	LANDES, STEVEN C	470 HOMESTEAD DR	SFR - Land Use Code 101	N/A - SFR	1	\$ 26.49
30-2350800-361805-0000	LEIBEL, RICHARD H	461 HOMESTEAD DR	SFR - Land Use Code 101	N/A - SFR	1	\$ 26.49
30-2350805-358518-0000	KRALL, TIMOTHY E	1275 FONDERWHITE RD	SFR - Land Use Code 101	N/A - SFR	1	\$ 26.49
30-2350805-368731-0000	FLORY, RANDOLPH	1317 BIRCH RD	SFR - Land Use Code 101	N/A - SFR	1	\$ 26.49
30-2350811-369211-0000	HAINS, SHIRLEY A	655 S 14TH AVE	SFR - Land Use Code 101	N/A - SFR	1	\$ 26.49
30-2350812-361973-0000	PASTAL, BRENDA J	429 CHARLES ST	SFR - Land Use Code 101	N/A - SFR	1	\$ 26.49
30-2350815-361001-0000	WILDONGER, PAMELA R	530 CHARLES ST	SFR - Land Use Code 101	N/A - SFR	1	\$ 26.49
30-2350825-362969-0000	GALLAGHER, DAVID R	200 HAZEL CT	SFR - Land Use Code 101	N/A - SFR	1	\$ 26.49
30-2350830-359874-0000	SHAY, TIMOTHY C	109 CLOVER DR	SFR - Land Use Code 101	N/A - SFR	1	\$ 26.49
30-2350831-366577-0000	YOUNGS, DANIEL G	826 S 14TH AVE	SFR - Land Use Code 101	N/A - SFR	1	\$ 26.49
30-2350835-369414-0000	MUSSER, SAMUEL G	650 S 14TH AVE	SFR - Land Use Code 101	N/A - SFR	1	\$ 26.49
30-2350838-363887-0000	WINKLEBLECK, DONALD L	166 VALLEY VIEW PL	SFR - Land Use Code 101	N/A - SFR	1	\$ 26.49
30-2350840-359140-0000	PERLMUTTER, STUART	406 LARKSPUR LN	SFR - Land Use Code 101	N/A - SFR	1	\$ 26.49
30-2350842-362411-0000	ARCHUT, ANDREW J	161 HOMESTEAD DR	SFR - Land Use Code 101	N/A - SFR	1	\$ 26.49
30-2350845-362622-0000	GRIMES, ANDREW	180 HOMESTEAD DR	SFR - Land Use Code 101	N/A - SFR	1	\$ 26.49
30-2350851-362252-0000	THOMAS, JAMES	414 CHARLES ST	SFR - Land Use Code 101	N/A - SFR	1	\$ 26.49
30-2350855-358763-0000	CHRISTALDI, JOSEPH J	400 EDGEWOOD DR	SFR - Land Use Code 101	N/A - SFR	1	\$ 26.49
30-2350857-359730-0000	BOLLINGER, ROBERT B	417 E EVERGREEN RD	SFR - Land Use Code 101	N/A - SFR	1	\$ 26.49
30-2350858-363138-0000	KISSINGER, ELI D	211 CROSSWIND WAY	SFR - Land Use Code 101	N/A - SFR	1	\$ 26.49
30-2350860-358972-0000	DEVITZ, LUCILLE M	405 EDGEWOOD DR	SFR - Land Use Code 101	N/A - SFR	1	\$ 26.49
30-2350864-363351-0000	KRAUSE, KEVIN M	220 CROSSWIND WAY	SFR - Land Use Code 101	N/A - SFR	1	\$ 26.49
30-2350870-361503-0000	ZORRILLA, ANA	485 OLDE MEADOW LN	SFR - Land Use Code 101	N/A - SFR	1	\$ 26.49
30-2350872-359543-0000	DALZON, LOUIS F	414 E EVERGREEN RD	SFR - Land Use Code 101	N/A - SFR	1	\$ 26.49
30-2350874-367339-0000	HURST, KEVIN P	815 S 14TH AVE	SFR - Land Use Code 101	N/A - SFR	1	\$ 26.49
30-2350876-360524-0000	SNYDER, THOMAS H	90 CLOVER DR	SFR - Land Use Code 101	N/A - SFR	1	\$ 26.49
30-2350877-361868-0000	DURNING, BRIAN G	451 HOMESTEAD DR	SFR - Land Use Code 101	N/A - SFR	1	\$ 26.49
30-2350879-361671-0000	BROWN, DIANE R	460 HOMESTEAD DR	SFR - Land Use Code 101	N/A - SFR	1	\$ 26.49
30-2350879-368896-0000	SWISHER, RICHARD D	1324 BIRCH RD	SFR - Land Use Code 101	N/A - SFR	1	\$ 26.49
30-2350880-359357-0000	LUTZ, TROY A	411 LARKSPUR LN	SFR - Land Use Code 101	N/A - SFR	1	\$ 26.49
30-2350881-361298-0000	STRELCHIK, JOSIF	501 CHARLES ST	SFR - Land Use Code 101	N/A - SFR	1	\$ 26.49
30-2350887-362035-0000	SPANGLER, ANTHONY R	421 CHARLES ST	SFR - Land Use Code 101	N/A - SFR	1	\$ 26.49
30-2350894-363520-0000	DORAU, JEFFREY D	291 CRIMSON CT	SFR - Land Use Code 101	N/A - SFR	1	\$ 26.49
30-2350895-360158-0000	AMATO, ANTHONY G	102 CLOVER DR	SFR - Land Use Code 101	N/A - SFR	1	\$ 26.49
30-2350910-360780-0000	CASTOR, MEGAN E	550 CHARLES ST	SFR - Land Use Code 101	N/A - SFR	1	\$ 26.49
30-2350910-369141-0000	SENSENI, MICHAEL T	659 S 14TH AVE	SFR - Land Use Code 101	N/A - SFR	1	\$ 26.49
30-2350927-362817-0000	SHERRID, JEREMY C	201 HAZEL CT	SFR - Land Use Code 101	N/A - SFR	1	\$ 26.49
30-2350927-363034-0000	PERHONITCH, ALISSA M	210 HAZEL CT	SFR - Land Use Code 101	N/A - SFR	1	\$ 26.49
30-2350929-363802-0000	TOMCO, CHRISTOPHER A	172 VALLEY VIEW PL	SFR - Land Use Code 101	N/A - SFR	1	\$ 26.49
30-2350930-360422-0000	MCCONNELL, DEXTER J	94 CLOVER DR	SFR - Land Use Code 101	N/A - SFR	1	\$ 26.49

Appendix C: SOUTH LEBANON TOWNSHIP SCHEDULE OF IMPERVIOUS AREAS & ERUs FOR ALL PROPERTIES
Updated January 31, 2018 Using Data Effective January 4, 2018

Map Number	Property Owner	Situs Address	Property Occupant / Land Use	Impervious Sq.Ft.	ERUs @ 3,507 sf per	Fee @ \$26.49/ERU
30-2350932-359205-0000	GALLI, DENNIS P	408 LARKSPUR LN	SFR - Land Use Code 101	N/A - SFR	1	\$ 26.49
30-2350939-358663-0000	TROMBLEY, AARON W	1250 FONDERWHITE RD	SFR - Land Use Code 101	N/A - SFR	1	\$ 26.49
30-2350948-361212-0000	AMATO, VALENTINO L	515 CHARLES ST	SFR - Land Use Code 101	N/A - SFR	1	\$ 26.49
30-2350949-359592-0000	MACCHIONE, THOMAS R	416 E EVERGREEN RD	SFR - Land Use Code 101	N/A - SFR	1	\$ 26.49
30-2350950-359026-0000	JOHNSON, JASON A	407 EDGEWOOD DR	SFR - Land Use Code 101	N/A - SFR	1	\$ 26.49
30-2350951-362281-0000	CRAM, JOHN A	406 CHARLES ST	SFR - Land Use Code 101	N/A - SFR	1	\$ 26.49
30-2350952-373922-0000	FAKE, RICHARD H	1900 E CUMBERLAND ST	SFR - Land Use Code 101	N/A - SFR	1	\$ 26.49
30-2350953-362472-0000	D'AMICO, ROBERT	181 HOMESTEAD DR	SFR - Land Use Code 101	N/A - SFR	1	\$ 26.49
30-2350954-361571-0000	STRAUSS, ANDREW C	475 OLDE MEADOW LN	SFR - Land Use Code 101	N/A - SFR	1	\$ 26.49
30-2350956-360288-0000	BOEHLER, STEVEN D	98 CLOVER DR	SFR - Land Use Code 101	N/A - SFR	1	\$ 26.49
30-2350960-363206-0000	WITMER, RONALD L	221 CROSSWIND WAY	SFR - Land Use Code 101	N/A - SFR	1	\$ 26.49
30-2350961-366694-0000	DUBBLE, JAY L	822 S 14TH AVE	SFR - Land Use Code 101	N/A - SFR	1	\$ 26.49
30-2350962-363416-0000	HOGG, SCOTT	230 CROSSWIND WAY	SFR - Land Use Code 101	N/A - SFR	1	\$ 26.49
30-2350964-361354-0000	GARRETT, MICHAEL J	486 OLDE MEADOW LN	SFR - Land Use Code 101	N/A - SFR	1	\$ 26.49
30-2350964-368717-0000	ECCENROAD, GARRY L	1319 BIRCH RD	SFR - Land Use Code 101	N/A - SFR	1	\$ 26.49
30-2350965-361725-0000	RENAUD, WILLIAM E	450 HOMESTEAD DR	SFR - Land Use Code 101	N/A - SFR	1	\$ 26.49
30-2350968-361932-0000	BLANKENSHIP, CHARLES J	439 HOMESTEAD DR	SFR - Land Use Code 101	N/A - SFR	1	\$ 26.49
30-2350975-362083-0000	WRIGHT, SARA J	413 CHARLES ST	SFR - Land Use Code 101	N/A - SFR	1	\$ 26.49
30-2350978-359418-0000	WALTON, STEWART	413 LARKSPUR LN	SFR - Land Use Code 101	N/A - SFR	1	\$ 26.49
30-2350979-358857-0000	SPANGLER, SARAH C	404 EDGEWOOD DR	SFR - Land Use Code 101	N/A - SFR	1	\$ 26.49
30-2350981-362724-0000	MCCLROY, SEAN	200 HOMESTEAD DR	SFR - Land Use Code 101	N/A - SFR	1	\$ 26.49
30-2350990-363729-0000	ZIEGLER, CHARLES JR	178 VALLEY VIEW PL	SFR - Land Use Code 101	N/A - SFR	1	\$ 26.49
30-2350998-361116-0000	BADGER, SAMUEL R	525 CHARLES ST	SFR - Land Use Code 101	N/A - SFR	1	\$ 26.49
30-2351016-359257-0000	MINARDI, WAYNE	410 LARKSPUR LN	SFR - Land Use Code 101	N/A - SFR	1	\$ 26.49
30-2351021-362351-0000	KREIDER, ALAN R	402 CHARLES ST	SFR - Land Use Code 101	N/A - SFR	1	\$ 26.49
30-2351022-374044-0000	HARGETT, SCOTT A	1904 E CUMBERLAND ST	SFR - Land Use Code 101	N/A - SFR	1	\$ 26.49
30-2351024-368901-0000	QUAIROLI, JOHN R	663 S 14TH AVE	SFR - Land Use Code 101	N/A - SFR	1	\$ 26.49
30-2351025-363097-0000	RAZA RIZVI, SAQULAIN	220 HAZEL CT	SFR - Land Use Code 101	N/A - SFR	1	\$ 26.49
30-2351031-373816-0000	DUGAN, MARK D	1905 E PENNSYLVANIA AVE	SFR - Land Use Code 101	N/A - SFR	1	\$ 26.49
30-2351033-360063-0000	BENSING, KYLE M	106 CLOVER DR	SFR - Land Use Code 101	N/A - SFR	1	\$ 26.49
30-2351034-361631-0000	GILBERT, RANDALL S	467 OLDE MEADOW LN	SFR - Land Use Code 101	N/A - SFR	1	\$ 26.49
30-2351042-361782-0000	MILLER, WILSON W JR	438 HOMESTEAD DR	SFR - Land Use Code 101	N/A - SFR	1	\$ 26.49
30-2351042-367504-0000	MARTIN, THOMAS LEE JR	809 S 14TH AVE	SFR - Land Use Code 101	N/A - SFR	1	\$ 26.49
30-2351043-359837-0000	SOUDERS, LEROY	419 E EVERGREEN RD	SFR - Land Use Code 101	N/A - SFR	1	\$ 26.49
30-2351045-361017-0000	LONG, MICHAEL D	535 CHARLES ST	SFR - Land Use Code 101	N/A - SFR	1	\$ 26.49
30-2351046-361979-0000	ISENBERG, FRANK L III	427 HOMESTEAD DR	SFR - Land Use Code 101	N/A - SFR	1	\$ 26.49
30-2351047-359086-0000	MESSINGER, CRAIG M	409 EDGEWOOD DR	SFR - Land Use Code 101	N/A - SFR	1	\$ 26.49
30-2351048-361409-0000	GATTO, BENJAMIN A	476 OLDE MEADOW LN	SFR - Land Use Code 101	N/A - SFR	1	\$ 26.49
30-2351059-363271-0000	MYERS, SERENA L	231 CROSSWIND WAY	SFR - Land Use Code 101	N/A - SFR	1	\$ 26.49
30-2351062-373698-0000	GINGRICH, THOMAS C	1904 E PENNSYLVANIA AVE	SFR - Land Use Code 101	N/A - SFR	1	\$ 26.49
30-2351064-362893-0000	MARTZ, NATHAN D	211 HAZEL CT	SFR - Land Use Code 101	N/A - SFR	1	\$ 26.49
30-2351064-363607-0000	MATARAZZI, CARL A	184 VALLEY VIEW PL	SFR - Land Use Code 101	N/A - SFR	1	\$ 26.49
30-2351068-358914-0000	WALMER, BETTY F	406 EDGEWOOD DR	SFR - Land Use Code 101	N/A - SFR	1	\$ 26.49
30-2351069-373845-0000	KING, DUSTIN	1907 E PENNSYLVANIA AVE	SFR - Land Use Code 101	N/A - SFR	1	\$ 26.49
30-2351070-362131-0000	MEINNERT, NICHOLAS	407 CHARLES ST	SFR - Land Use Code 101	N/A - SFR	1	\$ 26.49
30-2351081-363923-0000	BILLINGHAM, PAUL E	1408 S 5TH AVE	SFR - Land Use Code 101	N/A - SFR	1	\$ 26.49
30-2351083-368715-0000	LIGHT, ERNEST J	1321 BIRCH RD	SFR - Land Use Code 101	N/A - SFR	1	\$ 26.49
30-2351085-358548-0000	STUBBS, SUSAN J	400 CLAYS XING	SFR - Land Use Code 101	N/A - SFR	1	\$ 26.49
30-2351085-360925-0000	DISSINGER, RICHARD S	555 CHARLES ST	SFR - Land Use Code 101	N/A - SFR	1	\$ 26.49
30-2351091-364047-0000	GETTLE, TIMOTHY T SR	8 FOX RD	SFR - Land Use Code 101	N/A - SFR	1	\$ 26.49
30-2351103-358278-0000	BOWMAN, HARRY G	1281 FONDERWHITE RD	SFR - Land Use Code 101	N/A - SFR	1	\$ 26.49
30-2351113-373872-0000	LEONE, LOUIS P	1909 E PENNSYLVANIA AVE	SFR - Land Use Code 101	N/A - SFR	1	\$ 26.49
30-2351118-373738-0000	RATCLIFFE, DENNIS J	1906 E PENNSYLVANIA AVE	SFR - Land Use Code 101	N/A - SFR	1	\$ 26.49
30-2351122-361675-0000	CYPHERS, HUBERT J	461 OLDE MEADOW LN	SFR - Land Use Code 101	N/A - SFR	1	\$ 26.49
30-2351125-360797-0000	MARTIN, MARLIN E	575 CHARLES ST	SFR - Land Use Code 101	N/A - SFR	1	\$ 26.49
30-2351125-361470-0000	ENGLE, JAMES E JR	468 OLDE MEADOW LN	SFR - Land Use Code 101	N/A - SFR	1	\$ 26.49
30-2351125-361835-0000	SMITH, EARL D	426 HOMESTEAD DR	SFR - Land Use Code 101	N/A - SFR	1	\$ 26.49
30-2351126-373547-0000	L & S PROPERTY VENTURES LLC	1901 ALLEGHENY AVE	SFR - Land Use Code 101	N/A - SFR	1	\$ 26.49
30-2351131-362033-0000	BROWN, HAROLD E	415 HOMESTEAD DR	SFR - Land Use Code 101	N/A - SFR	1	\$ 26.49

Appendix C: SOUTH LEBANON TOWNSHIP SCHEDULE OF IMPERVIOUS AREAS & ERUs FOR ALL PROPERTIES
Updated January 31, 2018 Using Data Effective January 4, 2018

Map Number	Property Owner	Situs Address	Property Occupant / Land Use	Impervious Sq.Ft.	ERUs @ 3,507 sf per	Fee @ \$26.49/ERU
30-2351131-363169-0000	FAVALORO, FRANCESCO	230 HAZEL CT	SFR - Land Use Code 101	N/A - SFR	1	\$ 26.49
30-2351134-359702-0000	SOHN, MISTY ANN	418 E EVERGREEN RD	SFR - Land Use Code 101	N/A - SFR	1	\$ 26.49
30-2351135-363520-0000	TAVANI, FRANK A	190 VALLEY VIEW PL	SFR - Land Use Code 101	N/A - SFR	1	\$ 26.49
30-2351139-359526-0000	MEANS, MARY ANN	415 LARKSPUR LN	SFR - Land Use Code 101	N/A - SFR	1	\$ 26.49
30-2351139-374119-0000	MOWERY, DONALD D	1910 E CUMBERLAND ST	SFR - Land Use Code 101	N/A - SFR	1	\$ 26.49
30-2351142-362190-0000	DRESSING, WILLIAM W	335 OLDE MEADOW LN	SFR - Land Use Code 101	N/A - SFR	1	\$ 26.49
30-2351143-359899-0000	DEVINE, FAITH H C	423 E EVERGREEN RD	SFR - Land Use Code 101	N/A - SFR	1	\$ 26.49
30-2351146-362965-0000	LEFFLER, JEREMY L	221 HAZEL CT	SFR - Land Use Code 101	N/A - SFR	1	\$ 26.49
30-2351156-362464-0000	AUMAN, DANIEL L	398 CHARLES ST	SFR - Land Use Code 101	N/A - SFR	1	\$ 26.49
30-2351158-358961-0000	ARNOLD, MICHAEL CYRIL	408 EDGEWOOD DR	SFR - Land Use Code 101	N/A - SFR	1	\$ 26.49
30-2351167-373908-0000	ARNOLD, KEVIN E	1911 E PENNSYLVANIA AVE	SFR - Land Use Code 101	N/A - SFR	1	\$ 26.49
30-2351179-363666-0000	BROWN, SCOT K	260 CROSSWIND WAY	SFR - Land Use Code 101	N/A - SFR	1	\$ 26.49
30-2351182-358605-0000	WERTZ, ROBERT G JR	404 CLAYS XING	SFR - Land Use Code 101	N/A - SFR	1	\$ 26.49
30-2351200-359363-0000	CERESINI, JOHN F SR	412 LARKSPUR LN	SFR - Land Use Code 101	N/A - SFR	1	\$ 26.49
30-2351207-373550-0000	WAYBRIGHT, JUSTIN A	1905 ALLEGHENY AVE	SFR - Land Use Code 101	N/A - SFR	1	\$ 26.49
30-2351208-361725-0000	YANCEY, SHARON K	451 OLDE MEADOW LN	SFR - Land Use Code 101	N/A - SFR	1	\$ 26.49
30-2351209-363366-0000	RODRIGUEZ, JOSE L	241 CROSSWIND WAY	SFR - Land Use Code 101	N/A - SFR	1	\$ 26.49
30-2351210-361901-0000	PATTON, DAVID L	414 HOMESTEAD DR	SFR - Land Use Code 101	N/A - SFR	1	\$ 26.49
30-2351214-361519-0000	CASSEL, JAMES G III	460 OLDE MEADOW LN	SFR - Land Use Code 101	N/A - SFR	1	\$ 26.49
30-2351214-362088-0000	SIVAK, REBECCA	395 OLDE MEADOW LN	SFR - Land Use Code 101	N/A - SFR	1	\$ 26.49
30-2351215-359197-0000	MCGRADY, KYLE W	411 EDGEWOOD DR	SFR - Land Use Code 101	N/A - SFR	1	\$ 26.49
30-2351216-359756-0000	STUCKEY, MICHAEL K	420 E EVERGREEN RD	SFR - Land Use Code 101	N/A - SFR	1	\$ 26.49
30-2351221-373390-0000	CYR, KENNETH J	1900 ALLEGHENY AVE	SFR - Land Use Code 101	N/A - SFR	1	\$ 26.49
30-2351228-359954-0000	RUPPONER, JAMES G	427 E EVERGREEN RD	SFR - Land Use Code 101	N/A - SFR	1	\$ 26.49
30-2351231-361276-0000	SULLIVAN, PATRICK T	23 JAYANNE DR	SFR - Land Use Code 101	N/A - SFR	1	\$ 26.49
30-2351232-359572-0000	WAMPLER, WELDON E	417 LARKSPUR LN	SFR - Land Use Code 101	N/A - SFR	1	\$ 26.49
30-2351248-359023-0000	MUTHAMA, AYUB K	410 EDGEWOOD DR	SFR - Land Use Code 101	N/A - SFR	1	\$ 26.49
30-2351249-373830-0000	MARTIN, LOREN R	1914 E PENNSYLVANIA AVE	SFR - Land Use Code 101	N/A - SFR	1	\$ 26.49
30-2351257-361159-0000	LEEDY, RAYMOND L JR	21 JAYANNE DR	SFR - Land Use Code 101	N/A - SFR	1	\$ 26.49
30-2351257-373976-0000	NICHOLAS, MICHAEL G	1915 E PENNSYLVANIA AVE	SFR - Land Use Code 101	N/A - SFR	1	\$ 26.49
30-2351267-362502-0000	KERPER, CHARLES W	390 CHARLES ST	SFR - Land Use Code 101	N/A - SFR	1	\$ 26.49
30-2351275-362280-0000	LIVERING, CHAD E	330 OLDE MEADOW LN	SFR - Land Use Code 101	N/A - SFR	1	\$ 26.49
30-2351277-360653-0000	DREIBELBIS, RONALD K	580 CHARLES ST	SFR - Land Use Code 101	N/A - SFR	1	\$ 26.49
30-2351279-358652-0000	ASHBY, TINA M	408 CLAYS XING	SFR - Land Use Code 101	N/A - SFR	1	\$ 26.49
30-2351282-374089-0000	BISHOP, BENJAMIN	50 ELDER ST	SFR - Land Use Code 101	N/A - SFR	1	\$ 26.49
30-2351286-359422-0000	GIBBLE, NORMA J	414 LARKSPUR LN	SFR - Land Use Code 101	N/A - SFR	1	\$ 26.49
30-2351287-363451-0000	FANOUS, MAGDY M	251 CROSSWIND WAY	SFR - Land Use Code 101	N/A - SFR	1	\$ 26.49
30-2351295-359262-0000	MILLER, BRANDON K	413 EDGEWOOD DR	SFR - Land Use Code 101	N/A - SFR	1	\$ 26.49
30-2351297-358498-0000	BENDER, LARRY D	1280 FONDERWHITE RD	SFR - Land Use Code 101	N/A - SFR	1	\$ 26.49
30-2351297-361060-0000	HORST, JOSHUA L	19 JAYANNE DR	SFR - Land Use Code 101	N/A - SFR	1	\$ 26.49
30-2351298-359804-0000	GORDON, ANN F	422 E EVERGREEN RD	SFR - Land Use Code 101	N/A - SFR	1	\$ 26.49
30-2351298-361574-0000	CHERNICH, JEFFREY R	452 OLDE MEADOW LN	SFR - Land Use Code 101	N/A - SFR	1	\$ 26.49
30-2351308-360307-0000	WEIDNER, ROY M	570 CHARLES ST	SFR - Land Use Code 101	N/A - SFR	1	\$ 26.49
30-2351313-361809-0000	REIGLE, VINCENT T	433 OLDE MEADOW LN	SFR - Land Use Code 101	N/A - SFR	1	\$ 26.49
30-2351314-361937-0000	ZELINSKE, JEFFREY M	402 HOMESTEAD DR	SFR - Land Use Code 101	N/A - SFR	1	\$ 26.49
30-2351319-361367-0000	LIGHT, HERBERT C	25 JAYANNE DR	SFR - Land Use Code 101	N/A - SFR	1	\$ 26.49
30-2351320-359623-0000	MAIER, PATRICIA A	419 LARKSPUR LN	SFR - Land Use Code 101	N/A - SFR	1	\$ 26.49
30-2351321-373885-0000	GARLOFF, HARRIET J	1918 E PENNSYLVANIA AVE	SFR - Land Use Code 101	N/A - SFR	1	\$ 26.49
30-2351325-359072-0000	WITMAN, GEORGE I	412 EDGEWOOD DR	SFR - Land Use Code 101	N/A - SFR	1	\$ 26.49
30-2351340-358916-0000	HINKEL, RONALD C	411 CLAYS XING	SFR - Land Use Code 101	N/A - SFR	1	\$ 26.49
30-2351343-362181-0000	RITTER, RICHARD L	390 OLDE MEADOW LN	SFR - Land Use Code 101	N/A - SFR	1	\$ 26.49
30-2351344-362569-0000	LENGEL, DEAN M	380 CHARLES ST	SFR - Land Use Code 101	N/A - SFR	1	\$ 26.49
30-2351344-373350-0000	LONG, CHRISTOPHER D	1905 LEINBAUGH AVE	SFR - Land Use Code 101	N/A - SFR	1	\$ 26.49
30-2351345-373651-0000	DECK, RAY CURTIS	1915 ALLEGHENY AVE	SFR - Land Use Code 101	N/A - SFR	1	\$ 26.49
30-2351346-360980-0000	LONG, JOELLE B	17 JAYANNE DR	SFR - Land Use Code 101	N/A - SFR	1	\$ 26.49
30-2351357-363104-0000	BLYSTONE, DAVID M	241 HAZEL CT	SFR - Land Use Code 101	N/A - SFR	1	\$ 26.49
30-2351359-363559-0000	REESMAN, BRADLEY RYAN	261 CROSSWIND WAY	SFR - Land Use Code 101	N/A - SFR	1	\$ 26.49
30-2351375-359475-0000	HACKMAN, KENNETH R	416 LARKSPUR LN	SFR - Land Use Code 101	N/A - SFR	1	\$ 26.49
30-2351375-373274-0000	RATCLIFFE, DENNIS J	1903 LEINBAUGH AVE	SFR - Land Use Code 101	N/A - SFR	1	\$ 26.49

Appendix C: SOUTH LEBANON TOWNSHIP SCHEDULE OF IMPERVIOUS AREAS & ERUs FOR ALL PROPERTIES
Updated January 31, 2018 Using Data Effective January 4, 2018

Map Number	Property Owner	Situs Address	Property Occupant / Land Use	Impervious Sq.Ft.	ERUs @ 3,507 sf per	Fee @ \$26.49/ERU
30-2351379-360900-0000	WHITMOYER, CHRISTOPHER R	15 JAYANNE DR	SFR - Land Use Code 101	N/A - SFR	1	\$ 26.49
30-2351381-361630-0000	GODFREY, JAMES J	442 OLDE MEADOW LN	SFR - Land Use Code 101	N/A - SFR	1	\$ 26.49
30-2351382-359857-0000	RIGANATI, SHARON J	424 E EVERGREEN RD	SFR - Land Use Code 101	N/A - SFR	1	\$ 26.49
30-2351397-359305-0000	BLATT, ANNA M	415 EDGEWOOD DR	SFR - Land Use Code 101	N/A - SFR	1	\$ 26.49
30-2351399-373947-0000	HARVEY, CHRISTIAN W	2004 E PENNSYLVANIA AVE	SFR - Land Use Code 101	N/A - SFR	1	\$ 26.49
30-2351400-359677-0000	WHITE, HYLAND	421 LARKSPUR LN	SFR - Land Use Code 101	N/A - SFR	1	\$ 26.49
30-2351400-373560-0000	NOLL, DALLAS R	1914 ALLEGHENY AVE	SFR - Land Use Code 101	N/A - SFR	1	\$ 26.49
30-2351403-373182-0000	REAM, JUDITH ANN	1904 LEINBAUGH AVE	SFR - Land Use Code 101	N/A - SFR	1	\$ 26.49
30-2351405-361424-0000	MARTIN, JAMES H	27 JAYANNE DR	SFR - Land Use Code 101	N/A - SFR	1	\$ 26.49
30-2351410-359126-0000	DETWILER, JOHN P	414 EDGEWOOD DR	SFR - Land Use Code 101	N/A - SFR	1	\$ 26.49
30-2351410-361199-0000	MYERS, JAMES RODNEY	22 JAYANNE DR	SFR - Land Use Code 101	N/A - SFR	1	\$ 26.49
30-2351418-358662-0000	GUTH, JOHN E	412 CLAYS XING	SFR - Land Use Code 101	N/A - SFR	1	\$ 26.49
30-2351429-362224-0000	TRAUTMAN, ROBERT H	393 HOMESTEAD DR	SFR - Land Use Code 101	N/A - SFR	1	\$ 26.49
30-2351441-373334-0000	SHEFFY, JAMES L JR	1907 LEINBAUGH AVE	SFR - Land Use Code 101	N/A - SFR	1	\$ 26.49
30-2351442-362015-0000	FEES, JEREMY K	398 HOMESTEAD DR	SFR - Land Use Code 101	N/A - SFR	1	\$ 26.49
30-2351444-362627-0000	OPRESKA, MARK P	370 CHARLES ST	SFR - Land Use Code 101	N/A - SFR	1	\$ 26.49
30-2351449-372938-0000	ARMSTRONG, MICHAEL C	1901 LESLIE AVE	SFR - Land Use Code 101	N/A - SFR	1	\$ 26.49
30-2351451-362413-0000	LEVENGOD, SHIRLEY A	381 CHARLES ST	SFR - Land Use Code 101	N/A - SFR	1	\$ 26.49
30-2351455-361078-0000	CURTIER, ROBERT M	18 JAYANNE DR	SFR - Land Use Code 101	N/A - SFR	1	\$ 26.49
30-2351460-359905-0000	HARRIS, CARL E	426 E EVERGREEN RD	SFR - Land Use Code 101	N/A - SFR	1	\$ 26.49
30-2351461-363173-0000	IACAVONE, MICHAEL	251 HAZEL CT	SFR - Land Use Code 101	N/A - SFR	1	\$ 26.49
30-2351463-358905-0000	WHITMAN, THOMAS E	415 CLAYS XING	SFR - Land Use Code 101	N/A - SFR	1	\$ 26.49
30-2351464-361276-0000	KUJOVSKY, GLADYS ROSALYN	24 JAYANNE DR	SFR - Land Use Code 101	N/A - SFR	1	\$ 26.49
30-2351465-360753-0000	MARTINEZ, ELIEZER JR	13 JAYANNE DR	SFR - Land Use Code 101	N/A - SFR	1	\$ 26.49
30-2351467-359522-0000	SCHUCKER, EARL L	418 LARKSPUR LN	SFR - Land Use Code 101	N/A - SFR	1	\$ 26.49
30-2351468-374358-0000	BECHTOLD, DALE E	2012 E CUMBERLAND ST	SFR - Land Use Code 101	N/A - SFR	1	\$ 26.49
30-2351475-373978-0000	RETTEW, RUTH E	2008 E PENNSYLVANIA AVE	SFR - Land Use Code 101	N/A - SFR	1	\$ 26.49
30-2351480-359354-0000	SPITTLE, GREGORY A	417 EDGEWOOD DR	SFR - Land Use Code 101	N/A - SFR	1	\$ 26.49
30-2351481-373398-0000	SATTAZAHN, LEONARD J	1915 LEINBAUGH AVE	SFR - Land Use Code 101	N/A - SFR	1	\$ 26.49
30-2351484-373136-0000	REAM, JUDITH ANN	1911 PINE ST	SFR - Land Use Code 101	N/A - SFR	1	\$ 26.49
30-2351487-373529-0000	HEINBACH, JUDY A	1916 ALLEGHENY AVE	SFR - Land Use Code 101	N/A - SFR	1	\$ 26.49
30-2351489-361474-0000	RADAKOVITZ, JAMES F	29 JAYANNE DR	SFR - Land Use Code 101	N/A - SFR	1	\$ 26.49
30-2351491-361686-0000	GRAY, MARCIA G	432 OLDE MEADOW LN	SFR - Land Use Code 101	N/A - SFR	1	\$ 26.49
30-2351492-359178-0000	WENTWORTH, LANCE E	416 EDGEWOOD DR	SFR - Land Use Code 101	N/A - SFR	1	\$ 26.49
30-2351497-373822-0000	GARDNER, NICHOLAS J JR	2003 ALLEGHENY AVE	SFR - Land Use Code 101	N/A - SFR	1	\$ 26.49
30-2351504-360985-0000	EARLE, E CLAIRE	16 JAYANNE DR	SFR - Land Use Code 101	N/A - SFR	1	\$ 26.49
30-2351505-359735-0000	TICE, KENNETH M JR	423 LARKSPUR LN	SFR - Land Use Code 101	N/A - SFR	1	\$ 26.49
30-2351509-360664-0000	SMITH, BRYAN K	11 JAYANNE DR	SFR - Land Use Code 101	N/A - SFR	1	\$ 26.49
30-2351518-362678-0000	GRAY, MARCIA G	360 CHARLES ST	SFR - Land Use Code 101	N/A - SFR	1	\$ 26.49
30-2351523-374020-0000	MAURER, KENNETH R	2012 E PENNSYLVANIA AVE	SFR - Land Use Code 101	N/A - SFR	1	\$ 26.49
30-2351526-363479-0000	LERCH, JOHN D III	270 HAZEL CT	SFR - Land Use Code 101	N/A - SFR	1	\$ 26.49
30-2351529-361903-0000	SIMPSON, ROBERT J	412 OLDE MEADOW LN	SFR - Land Use Code 101	N/A - SFR	1	\$ 26.49
30-2351529-372997-0000	REAM, JUDITH A	1909 LESLIE AVE	SFR - Land Use Code 101	N/A - SFR	1	\$ 26.49
30-2351530-361325-0000	HEATER, CRAIG T	26 JAYANNE DR	SFR - Land Use Code 101	N/A - SFR	1	\$ 26.49
30-2351531-362291-0000	WILSON, DAVID TERRY	385 HOMESTEAD DR	SFR - Land Use Code 101	N/A - SFR	1	\$ 26.49
30-2351532-362446-0000	ETTER, JODI M	371 CHARLES ST	SFR - Land Use Code 101	N/A - SFR	1	\$ 26.49
30-2351532-373257-0000	REAM, JUDITH ANN	1918 LEINBAUGH AVE	SFR - Land Use Code 101	N/A - SFR	1	\$ 26.49
30-2351539-359946-0000	DORWARD, CRAIG J	428 E EVERGREEN RD	SFR - Land Use Code 101	N/A - SFR	1	\$ 26.49
30-2351540-374182-0000	KRAMER, JAMES D	2015 E PENNSYLVANIA AVE	SFR - Land Use Code 101	N/A - SFR	1	\$ 26.49
30-2351542-360574-0000	KUHN, FRANK A JR	9 JAYANNE DR	SFR - Land Use Code 101	N/A - SFR	1	\$ 26.49
30-2351543-373099-0000	FULK, JAMES R	1911 LESLIE AVE	SFR - Land Use Code 101	N/A - SFR	1	\$ 26.49
30-2351544-362048-0000	HANOVER, JAMES J	394 HOMESTEAD DR	SFR - Land Use Code 101	N/A - SFR	1	\$ 26.49
30-2351551-359001-0000	ZIMMERMAN, JEREMIAH J	5 BECKLEYS COR	SFR - Land Use Code 101	N/A - SFR	1	\$ 26.49
30-2351554-358669-0000	RISSER, DENNIS E	416 CLAYS XING	SFR - Land Use Code 101	N/A - SFR	1	\$ 26.49
30-2351556-361763-0000	YOUNGS, GEORGE F JR	422 OLDE MEADOW LN	SFR - Land Use Code 101	N/A - SFR	1	\$ 26.49
30-2351557-360894-0000	TOMASZEWSKI, DAVID E	14 JAYANNE DR	SFR - Land Use Code 101	N/A - SFR	1	\$ 26.49
30-2351564-359585-0000	KAUFFMAN, TRAVIS S	420 LARKSPUR LN	SFR - Land Use Code 101	N/A - SFR	1	\$ 26.49
30-2351566-359408-0000	SALTERN, CHARLES K	419 EDGEWOOD DR	SFR - Land Use Code 101	N/A - SFR	1	\$ 26.49
30-2351569-363234-0000	STOKES, CHAD B	261 HAZEL CT	SFR - Land Use Code 101	N/A - SFR	1	\$ 26.49

Appendix C: SOUTH LEBANON TOWNSHIP SCHEDULE OF IMPERVIOUS AREAS & ERUs FOR ALL PROPERTIES
Updated January 31, 2018 Using Data Effective January 4, 2018

Map Number	Property Owner	Situs Address	Property Occupant / Land Use	Impervious Sq.Ft.	ERUs @ 3,507 sf per	Fee @ \$26.49/ERU
30-2351577-359219-0000	BLATT, MICHAEL H	418 EDGEWOOD DR	SFR - Land Use Code 101	N/A - SFR	1	\$ 26.49
30-2351578-374062-0000	BARTAL, JAMES R JR	2016 E PENNSYLVANIA AVE	SFR - Land Use Code 101	N/A - SFR	1	\$ 26.49
30-2351579-373526-0000	ALBERT, KEVIN T SR	1923 LEINBAUGH AVE	SFR - Land Use Code 101	N/A - SFR	1	\$ 26.49
30-2351581-358852-0000	CANDELIERI, VINCENT	419 CLAYS XING	SFR - Land Use Code 101	N/A - SFR	1	\$ 26.49
30-2351583-373684-0000	WAGNER, LUKE T	2000 ALLEGHENY AVE	SFR - Land Use Code 101	N/A - SFR	1	\$ 26.49
30-2351584-373294-0000	SWARTZ, PATRICIA A	1920 LEINBAUGH AVE	SFR - Land Use Code 101	N/A - SFR	1	\$ 26.49
30-2351586-359791-0000	CLARK, GREGORY	425 LARKSPUR LN	SFR - Land Use Code 101	N/A - SFR	1	\$ 26.49
30-2351596-360506-0000	BROWN, DAVID H	7 JAYANNE DR	SFR - Land Use Code 101	N/A - SFR	1	\$ 26.49
30-2351599-373838-0000	FOSTER, JESSICA A	2007 ALLEGHENY AVE	SFR - Land Use Code 101	N/A - SFR	1	\$ 26.49
30-2351600-361510-0000	BOWMAN, JAMES R	31 JAYANNE DR	SFR - Land Use Code 101	N/A - SFR	1	\$ 26.49
30-2351602-362712-0000	HETRICK, WARREN H	350 CHARLES ST	SFR - Land Use Code 101	N/A - SFR	1	\$ 26.49
30-2351602-374433-0000	GUERRISI, MARY ANN	2106 E CUMBERLAND ST	SFR - Land Use Code 101	N/A - SFR	1	\$ 26.49
30-2351603-362112-0000	SHARTLE, DANIEL L	386 HOMESTEAD DR	SFR - Land Use Code 101	N/A - SFR	1	\$ 26.49
30-2351613-362359-0000	WARNE, LORI A	377 HOMESTEAD DR	SFR - Land Use Code 101	N/A - SFR	1	\$ 26.49
30-2351614-373719-0000	ROSARIO, LUZ MARIA	2002 ALLEGHENY AVE	SFR - Land Use Code 101	N/A - SFR	1	\$ 26.49
30-2351616-362525-0000	MINNICH, DONALD L	361 CHARLES ST	SFR - Land Use Code 101	N/A - SFR	1	\$ 26.49
30-2351624-363399-0000	KIRSCH, BRANDON M	275 HAZEL CT	SFR - Land Use Code 101	N/A - SFR	1	\$ 26.49
30-2351627-360000-0000	LEAHEY, CLIFFORD J	430 E EVERGREEN RD	SFR - Land Use Code 101	N/A - SFR	1	\$ 26.49
30-2351632-359087-0000	ROSEN, JEFFREY M	9 BECKLEYS COR	SFR - Land Use Code 101	N/A - SFR	1	\$ 26.49
30-2351634-362343-0000	DESLONGCHAMP, DENIS J	391 CHARLES ST	SFR - Land Use Code 101	N/A - SFR	1	\$ 26.49
30-2351634-373852-0000	DONMOYER, WILLIAM H JR	2009 ALLEGHENY AVE	SFR - Land Use Code 101	N/A - SFR	1	\$ 26.49
30-2351638-360429-0000	KEATH, KATHY F	5 JAYANNE DR	SFR - Land Use Code 101	N/A - SFR	1	\$ 26.49
30-2351640-374105-0000	RODRIGUEZ, FRANCISCO	2020 E PENNSYLVANIA AVE	SFR - Land Use Code 101	N/A - SFR	1	\$ 26.49
30-2351647-360725-0000	KELLY, JOSEPH T	10 JAYANNE DR	SFR - Land Use Code 101	N/A - SFR	1	\$ 26.49
30-2351649-359460-0000	AMATO, VITO	421 EDGEWOOD DR	SFR - Land Use Code 101	N/A - SFR	1	\$ 26.49
30-2351652-359639-0000	CORDOVA, GONZALO A	422 LARKSPUR LN	SFR - Land Use Code 101	N/A - SFR	1	\$ 26.49
30-2351654-373743-0000	DODSON, JEFFREY SCOTT	2004 ALLEGHENY AVE	SFR - Land Use Code 101	N/A - SFR	1	\$ 26.49
30-2351660-361321-0000	FOX, RAYMOND W	34 JAYANNE DR	SFR - Land Use Code 101	N/A - SFR	1	\$ 26.49
30-2351664-374265-0000	SINICO, THOMAS E	2103 E PENNSYLVANIA AVE	SFR - Land Use Code 101	N/A - SFR	1	\$ 26.49
30-2351668-359284-0000	DANG, HONG HOA	420 EDGEWOOD DR	SFR - Land Use Code 101	N/A - SFR	1	\$ 26.49
30-2351668-374487-0000	LEHMAN, SIDNEY G	2110 E CUMBERLAND ST	SFR - Land Use Code 101	N/A - SFR	1	\$ 26.49
30-2351676-373895-0000	ETZWEILER, MARK T	2011 ALLEGHENY AVE	SFR - Land Use Code 101	N/A - SFR	1	\$ 26.49
30-2351681-362169-0000	MATTERN, JACOB	378 HOMESTEAD DR	SFR - Land Use Code 101	N/A - SFR	1	\$ 26.49
30-2351681-362394-0000	CULP, JEFFREY R	369 HOMESTEAD DR	SFR - Land Use Code 101	N/A - SFR	1	\$ 26.49
30-2351682-363312-0000	HERMAN, TYLER E	271 HAZEL CT	SFR - Land Use Code 101	N/A - SFR	1	\$ 26.49
30-2351696-359863-0000	MYERS, GORDON L	427 LARKSPUR LN	SFR - Land Use Code 101	N/A - SFR	1	\$ 26.49
30-2351702-362770-0000	CASEY, LIAM P	340 CHARLES ST	SFR - Land Use Code 101	N/A - SFR	1	\$ 26.49
30-2351705-373509-0000	SMITH, JARROD A	2001 LEINBAUGH AVE	SFR - Land Use Code 101	N/A - SFR	1	\$ 26.49
30-2351706-360296-0000	SEVCO, TODD J	3 JAYANNE DR	SFR - Land Use Code 101	N/A - SFR	1	\$ 26.49
30-2351709-374526-0000	HIMES, JOCELYN S	2112 E CUMBERLAND ST	SFR - Land Use Code 101	N/A - SFR	1	\$ 26.49
30-2351712-362577-0000	REILLY, CHARLES B	351 CHARLES ST	SFR - Land Use Code 101	N/A - SFR	1	\$ 26.49
30-2351717-373922-0000	SANDERS, SHANNON R	2013 ALLEGHENY AVE	SFR - Land Use Code 101	N/A - SFR	1	\$ 26.49
30-2351721-361495-0000	MCLAUGHLIN, ABIGAIL A	33 JAYANNE DR	SFR - Land Use Code 101	N/A - SFR	1	\$ 26.49
30-2351727-374307-0000	TULOS, CHRIST J JR	2105 E PENNSYLVANIA AVE	SFR - Land Use Code 101	N/A - SFR	1	\$ 26.49
30-2351729-360572-0000	HOWARD, BETH ANN	6 JAYANNE DR	SFR - Land Use Code 101	N/A - SFR	1	\$ 26.49
30-2351730-373783-0000	HERNANDEZ-PADRON, MADELYN	2008 ALLEGHENY AVE	SFR - Land Use Code 101	N/A - SFR	1	\$ 26.49
30-2351739-359513-0000	ZIEGLER, CRAIG E	423 EDGEWOOD DR	SFR - Land Use Code 101	N/A - SFR	1	\$ 26.49
30-2351745-359702-0000	HEIM, RYAN T	424 LARKSPUR LN	SFR - Land Use Code 101	N/A - SFR	1	\$ 26.49
30-2351746-359331-0000	TOMECEK, FRANK D JR	422 EDGEWOOD DR	SFR - Land Use Code 101	N/A - SFR	1	\$ 26.49
30-2351746-360768-0000	MARTINEZ, BRUNILDA	603 CHARLES ST	SFR - Land Use Code 101	N/A - SFR	1	\$ 26.49
30-2351750-362853-0000	GAMBLE, JASON N	332 CHARLES ST	SFR - Land Use Code 101	N/A - SFR	1	\$ 26.49
30-2351754-361229-0000	KAYLOR, TODD M	38 JAYANNE DR	SFR - Land Use Code 101	N/A - SFR	1	\$ 26.49
30-2351754-373946-0000	DONMOYER, MATTHEW K	2015 ALLEGHENY AVE	SFR - Land Use Code 101	N/A - SFR	1	\$ 26.49
30-2351757-373422-0000	BOLTZ, KAREN	2000 LEINBAUGH AVE	SFR - Land Use Code 101	N/A - SFR	1	\$ 26.49
30-2351764-361942-0000	WALKER, SCOTT A	71 CRESTVIEW DR	SFR - Land Use Code 101	N/A - SFR	1	\$ 26.49
30-2351765-374574-0000	BERKHEISER, DEREK L	2116 E CUMBERLAND ST	SFR - Land Use Code 101	N/A - SFR	1	\$ 26.49
30-2351766-362640-0000	BRANDT, JEFFREY D	341 CHARLES ST	SFR - Land Use Code 101	N/A - SFR	1	\$ 26.49
30-2351768-358829-0000	DRESCHER, DAVID W	2 BECKLEYS COR	SFR - Land Use Code 101	N/A - SFR	1	\$ 26.49
30-2351772-373044-0000	FULK, MICHAEL L	1918 LESLIE AVE	SFR - Land Use Code 101	N/A - SFR	1	\$ 26.49

Appendix C: SOUTH LEBANON TOWNSHIP SCHEDULE OF IMPERVIOUS AREAS & ERUs FOR ALL PROPERTIES
Updated January 31, 2018 Using Data Effective January 4, 2018

Map Number	Property Owner	Situs Address	Property Occupant / Land Use	Impervious Sq.Ft.	ERUs @ 3,507 sf per	Fee @ \$26.49/ERU
30-2351774-373811-0000	FALCON, KATHLEEN M	2010 ALLEGHENY AVE	SFR - Land Use Code 101	N/A - SFR	1	\$ 26.49
30-2351778-362367-0000	FELS, FRANCIS E SR TRUSTEE	370 HOMESTEAD DR	SFR - Land Use Code 101	N/A - SFR	1	\$ 26.49
30-2351779-373955-0000	KREISER, MELVIN H	2017 ALLEGHENY AVE	SFR - Land Use Code 101	N/A - SFR	1	\$ 26.49
30-2351780-362448-0000	SCHREIER, KEVIN M	361 HOMESTEAD DR	SFR - Land Use Code 101	N/A - SFR	1	\$ 26.49
30-2351797-373572-0000	BERKHEISER, RYAN L	2007 LEINBAUGH AVE	SFR - Land Use Code 101	N/A - SFR	1	\$ 26.49
30-2351802-361765-0000	HETRICK, GREGORY T	73 CRESTVIEW DR	SFR - Land Use Code 101	N/A - SFR	1	\$ 26.49
30-2351802-373203-0000	ROOT, THOMAS E	1925 LESLIE AVE	SFR - Land Use Code 101	N/A - SFR	1	\$ 26.49
30-2351813-374229-0000	LAMBERT, JOEL J	2106 E PENNSYLVANIA AVE	SFR - Land Use Code 101	N/A - SFR	1	\$ 26.49
30-2351815-358956-0000	RAIGER, JONATHAN C	10 BECKLEYS COR	SFR - Land Use Code 101	N/A - SFR	1	\$ 26.49
30-2351818-373851-0000	HAYES, RANDOLPH B ETAL	2014 ALLEGHENY AVE	SFR - Land Use Code 101	N/A - SFR	1	\$ 26.49
30-2351819-362939-0000	LENGEL, TERRY	324 CHARLES ST	SFR - Land Use Code 101	N/A - SFR	1	\$ 26.49
30-2351821-361145-0000	HAULMAN, RICKIE A	40 JAYANNE DR	SFR - Land Use Code 101	N/A - SFR	1	\$ 26.49
30-2351822-360634-0000	BLOUCH, ROBERT L	602 CHARLES ST	SFR - Land Use Code 101	N/A - SFR	1	\$ 26.49
30-2351830-360816-0000	RESOVSKY, RANDALL T	605 CHARLES ST	SFR - Land Use Code 101	N/A - SFR	1	\$ 26.49
30-2351831-361350-0000	REPPERT, ERNEST R	35 JAYANNE DR	SFR - Land Use Code 101	N/A - SFR	1	\$ 26.49
30-2351832-374471-0000	WENZLER, JOHN H	2115 E PENNSYLVANIA AVE	SFR - Land Use Code 101	N/A - SFR	1	\$ 26.49
30-2351833-374366-0000	BLAUCH, JOHN J	2111 E PENNSYLVANIA AVE	SFR - Land Use Code 101	N/A - SFR	1	\$ 26.49
30-2351834-359572-0000	SUCHANEK, ANN M	425 EDGEWOOD DR	SFR - Land Use Code 101	N/A - SFR	1	\$ 26.49
30-2351836-373601-0000	BERKHEISER, DEREK L	2009 LEINBAUGH AVE	SFR - Land Use Code 101	N/A - SFR	1	\$ 26.49
30-2351841-359382-0000	MATYNKA, RAYMOND W	424 EDGEWOOD DR	SFR - Land Use Code 101	N/A - SFR	1	\$ 26.49
30-2351842-362503-0000	SALADA, EDWIN E	357 HOMESTEAD DR	SFR - Land Use Code 101	N/A - SFR	1	\$ 26.49
30-2351842-373480-0000	MOORE, CHRISTOPHER	2006 LEINBAUGH AVE	SFR - Land Use Code 101	N/A - SFR	1	\$ 26.49
30-2351861-362066-0000	KAPP, LISA A	67 CRESTVIEW DR	SFR - Land Use Code 101	N/A - SFR	1	\$ 26.49
30-2351862-373118-0000	BECKEY, RAY S	1926 LESLIE AVE	SFR - Land Use Code 101	N/A - SFR	1	\$ 26.49
30-2351864-362294-0000	LEVAN, CHRISTOPHER A	362 HOMESTEAD DR	SFR - Land Use Code 101	N/A - SFR	1	\$ 26.49
30-2351867-374020-0000	ALBERT, EDWARD J	2103 ALLEGHENY AVE	SFR - Land Use Code 101	N/A - SFR	1	\$ 26.49
30-2351868-362682-0000	PAINE, MERRILL CLARKE	333 CHARLES ST	SFR - Land Use Code 101	N/A - SFR	1	\$ 26.49
30-2351871-360348-0000	UMBERGER, DALE R TRUSTEE	601 E EVERGREEN RD	SFR - Land Use Code 101	N/A - SFR	1	\$ 26.49
30-2351883-361068-0000	TREVATHAN, RALPH E	42 JAYANNE DR	SFR - Land Use Code 101	N/A - SFR	1	\$ 26.49
30-2351889-361287-0000	BATDORF, MICHAEL R	37 JAYANNE DR	SFR - Land Use Code 101	N/A - SFR	1	\$ 26.49
30-2351889-361636-0000	BLOSS, HAROLD EDWARD	75 CRESTVIEW DR	SFR - Land Use Code 101	N/A - SFR	1	\$ 26.49
30-2351901-374036-0000	ARNOLD, JOANNE P	2105 ALLEGHENY AVE	SFR - Land Use Code 101	N/A - SFR	1	\$ 26.49
30-2351905-360675-0000	DUSCHL, JOSEPH A IV	604 CHARLES ST	SFR - Land Use Code 101	N/A - SFR	1	\$ 26.49
30-2351905-373521-0000	HAWLEY, HERBERT F	2012 LEINBAUGH AVE	SFR - Land Use Code 101	N/A - SFR	1	\$ 26.49
30-2351906-359428-0000	DIERWECHTER, RUTH B	426 EDGEWOOD DR	SFR - Land Use Code 101	N/A - SFR	1	\$ 26.49
30-2351906-374207-0000	LAMBERT, JOEL J JR	2108 E PENNSYLVANIA AVE	SFR - Land Use Code 101	N/A - SFR	1	\$ 26.49
30-2351908-358837-0000	HOLLOMAN, RENEE A	427 CLAYS XING	SFR - Land Use Code 101	N/A - SFR	1	\$ 26.49
30-2351916-373918-0000	BOWSER, BRYAN	2100 ALLEGHENY AVE	SFR - Land Use Code 101	N/A - SFR	1	\$ 26.49
30-2351923-360872-0000	GROFF, BRANDON P	607 CHARLES ST	SFR - Land Use Code 101	N/A - SFR	1	\$ 26.49
30-2351928-362116-0000	MILLER, DALE T	65 CRESTVIEW DR	SFR - Land Use Code 101	N/A - SFR	1	\$ 26.49
30-2351932-362363-0000	KAUTZ, CHARLES WILLIAM	356 HOMESTEAD DR	SFR - Land Use Code 101	N/A - SFR	1	\$ 26.49
30-2351932-362969-0000	NAGY, GAIL D	316 CHARLES ST	SFR - Land Use Code 101	N/A - SFR	1	\$ 26.49
30-2351933-374313-0000	SCHRACK, DENNIS L	2112 E PENNSYLVANIA AVE	SFR - Land Use Code 101	N/A - SFR	1	\$ 26.49
30-2351940-362756-0000	BUCKLER, DENNIS G	325 CHARLES ST	SFR - Land Use Code 101	N/A - SFR	1	\$ 26.49
30-2351942-374056-0000	WOLGEMUTH, LESTER E	2107 ALLEGHENY AVE	SFR - Land Use Code 101	N/A - SFR	1	\$ 26.49
30-2351947-358098-0000	REIST, ROY K	1315 FONDERWHITE RD	SFR - Land Use Code 101	N/A - SFR	1	\$ 26.49
30-2351951-373299-0000	CARSON, DEANNE A ETAL	2005 LESLIE AVE	SFR - Land Use Code 101	N/A - SFR	1	\$ 26.49
30-2351952-361219-0000	DÖHNER, ADAM EARL	39 JAYANNE DR	SFR - Land Use Code 101	N/A - SFR	1	\$ 26.49
30-2351952-373685-0000	MOORE, AMBER M	2015 LEINBAUGH AVE	SFR - Land Use Code 101	N/A - SFR	1	\$ 26.49
30-2351956-359028-0000	BRANDT, JOHN H JR	18 BECKLEYS COR	SFR - Land Use Code 101	N/A - SFR	1	\$ 26.49
30-2351956-360392-0000	MACHAMER, ROBERT D	603 E EVERGREEN RD	SFR - Land Use Code 101	N/A - SFR	1	\$ 26.49
30-2351958-373944-0000	EVERBANK	2102 ALLEGHENY AVE	SFR - Land Use Code 101	N/A - SFR	1	\$ 26.49
30-2351960-361938-0000	KUTT, FRANCIS C	68 CRESTVIEW DR	SFR - Land Use Code 101	N/A - SFR	1	\$ 26.49
30-2351961-362568-0000	GREELY, LINDA M	351 HOMESTEAD DR	SFR - Land Use Code 101	N/A - SFR	1	\$ 26.49
30-2351972-358648-0000	SIEGEL, IRWIN H	424 CLAYS XING	SFR - Land Use Code 101	N/A - SFR	1	\$ 26.49
30-2351978-359311-0000	STONER, HAROLD K	505 MARGIN RD	SFR - Land Use Code 101	N/A - SFR	1	\$ 26.49
30-2351983-362169-0000	FISHEL, GEORGE P III	63 CRESTVIEW DR	SFR - Land Use Code 101	N/A - SFR	1	\$ 26.49
30-2351985-360734-0000	SCHLEGEL, JOHN A	606 CHARLES ST	SFR - Land Use Code 101	N/A - SFR	1	\$ 26.49
30-2351985-363054-0000	MONTERO, JULIO	308 CHARLES ST	SFR - Land Use Code 101	N/A - SFR	1	\$ 26.49

Appendix C: SOUTH LEBANON TOWNSHIP SCHEDULE OF IMPERVIOUS AREAS & ERUs FOR ALL PROPERTIES
Updated January 31, 2018 Using Data Effective January 4, 2018

Map Number	Property Owner	Situs Address	Property Occupant / Land Use	Impervious Sq.Ft.	ERUs @ 3,507 sf per	Fee @ \$26.49/ERU
30-2351988-361842-0000	SANGER, WILBUR R	70 CRESTVIEW DR	SFR - Land Use Code 101	N/A - SFR	1	\$ 26.49
30-2351992-361472-0000	DUBOIS, KEITH B	34 CLEARVIEW DR	SFR - Land Use Code 101	N/A - SFR	1	\$ 26.49
30-2352002-360928-0000	LAUSON, ROBERT J	609 CHARLES ST	SFR - Land Use Code 101	N/A - SFR	1	\$ 26.49
30-2352007-362826-0000	YOUNG, GREGORY G	317 CHARLES ST	SFR - Land Use Code 101	N/A - SFR	1	\$ 26.49
30-2352009-373505-0000	WHITE, CHRISTOPHER A	2014 LEINBAUGH AVE	SFR - Land Use Code 101	N/A - SFR	1	\$ 26.49
30-2352011-359240-0000	BLOUCH, JOHN E	509 MARGIN RD	SFR - Land Use Code 101	N/A - SFR	1	\$ 26.49
30-2352016-362634-0000	HOUSER, ELWOOD E	343 HOMESTEAD DR	SFR - Land Use Code 101	N/A - SFR	1	\$ 26.49
30-2352023-373739-0000	EDRIS, CRYSTAL A	2101 LEINBAUGH AVE	SFR - Land Use Code 101	N/A - SFR	1	\$ 26.49
30-2352025-361998-0000	GRULLON, MANUEL E	66 CRESTVIEW DR	SFR - Land Use Code 101	N/A - SFR	1	\$ 26.49
30-2352028-361148-0000	ZIMMERMAN, KENNETH G	41 JAYANNE DR	SFR - Land Use Code 101	N/A - SFR	1	\$ 26.49
30-2352030-361729-0000	DENNIS, NANCY A	74 CRESTVIEW DR	SFR - Land Use Code 101	N/A - SFR	1	\$ 26.49
30-2352036-362217-0000	BEATTY, DONALD E	61 CRESTVIEW DR	SFR - Land Use Code 101	N/A - SFR	1	\$ 26.49
30-2352036-362450-0000	ROMA, PATRICK	350 HOMESTEAD DR	SFR - Land Use Code 101	N/A - SFR	1	\$ 26.49
30-2352038-373379-0000	O'DONNELL, GERALD A	2013 LESLIE AVE	SFR - Land Use Code 101	N/A - SFR	1	\$ 26.49
30-2352040-359512-0000	FRANKLIN, DENNIS J	500 MARGIN RD	SFR - Land Use Code 101	N/A - SFR	1	\$ 26.49
30-2352041-363234-0000	JAGGER, DAVID H	300 CHARLES ST	SFR - Land Use Code 101	N/A - SFR	1	\$ 26.49
30-2352042-360445-0000	SHUTTER, CARL T	605 E EVERGREEN RD	SFR - Land Use Code 101	N/A - SFR	1	\$ 26.49
30-2352046-358853-0000	PEREGOY, ROBERT C	431 CLAYS XING	SFR - Land Use Code 101	N/A - SFR	1	\$ 26.49
30-2352055-373252-0000	GUNDERMAN, ROBERT C	2008 LESLIE AVE	SFR - Land Use Code 101	N/A - SFR	1	\$ 26.49
30-2352057-373551-0000	LANDIS, TIMOTHY M	2020 LEINBAUGH AVE	SFR - Land Use Code 101	N/A - SFR	1	\$ 26.49
30-2352071-359132-0000	KREZMIEN, GREGORY M	513 MARGIN RD	SFR - Land Use Code 101	N/A - SFR	1	\$ 26.49
30-2352072-373062-0000	GOULDEY, JOHN P	2017 RAILROAD AVE	SFR - Land Use Code 101	N/A - SFR	1	\$ 26.49
30-2352077-361077-0000	LAVIA, FRANK L	43 JAYANNE DR	SFR - Land Use Code 101	N/A - SFR	1	\$ 26.49
30-2352080-360780-0000	MARTIN, SUSAN	608 CHARLES ST	SFR - Land Use Code 101	N/A - SFR	1	\$ 26.49
30-2352084-359419-0000	SOUTHALL, SHARON L	504 MARGIN RD	SFR - Land Use Code 101	N/A - SFR	1	\$ 26.49
30-2352085-373425-0000	WANNER, CURTIS A	2017 LESLIE AVE	SFR - Land Use Code 101	N/A - SFR	1	\$ 26.49
30-2352087-362889-0000	LUCAS, LAWRENCE J II	313 CHARLES ST	SFR - Land Use Code 101	N/A - SFR	1	\$ 26.49
30-2352088-362038-0000	BOWMAN, KATHRYN A	64 CRESTVIEW DR	SFR - Land Use Code 101	N/A - SFR	1	\$ 26.49
30-2352097-362269-0000	ZIMMERMAN, WAYNE R	59 CRESTVIEW DR	SFR - Land Use Code 101	N/A - SFR	1	\$ 26.49
30-2352104-361778-0000	MUSSER, BARBARA J	27 CLEARVIEW DR	SFR - Land Use Code 101	N/A - SFR	1	\$ 26.49
30-2352108-373792-0000	NIEVES-SHAYO, LUZ	2105 LEINBAUGH AVE	SFR - Land Use Code 101	N/A - SFR	1	\$ 26.49
30-2352115-362500-0000	BURTON, JOSEPH A	344 HOMESTEAD DR	SFR - Land Use Code 101	N/A - SFR	1	\$ 26.49
30-2352117-373436-0000	LANDIS, JAMES T	2019 LESLIE AVE	SFR - Land Use Code 101	N/A - SFR	1	\$ 26.49
30-2352119-359044-0000	WELKER, HENRY	517 MARGIN RD	SFR - Land Use Code 101	N/A - SFR	1	\$ 26.49
30-2352119-362992-0000	BISHOP, DOUGLAS M	307 CHARLES ST	SFR - Land Use Code 101	N/A - SFR	1	\$ 26.49
30-2352121-362697-0000	O'DONNELL, ANDREW B	337 HOMESTEAD DR	SFR - Land Use Code 101	N/A - SFR	1	\$ 26.49
30-2352127-360490-0000	SENTZ, ROBERT J	607 E EVERGREEN RD	SFR - Land Use Code 101	N/A - SFR	1	\$ 26.49
30-2352128-373634-0000	WOLFE, CHARLES HENRY	2100 LEINBAUGH AVE	SFR - Land Use Code 101	N/A - SFR	1	\$ 26.49
30-2352131-361547-0000	FRIENDSHIP COMMUNITY	30 CLEARVIEW DR	SFR - Land Use Code 101	N/A - SFR	1	\$ 26.49
30-2352134-359335-0000	HARRELL, JOHN W	508 MARGIN RD	SFR - Land Use Code 101	N/A - SFR	1	\$ 26.49
30-2352145-362086-0000	SWOPE, BRENT M	62 CRESTVIEW DR	SFR - Land Use Code 101	N/A - SFR	1	\$ 26.49
30-2352148-373914-0000	FURMAN, LUTHER T JR	2109 LEINBAUGH AVE	SFR - Land Use Code 101	N/A - SFR	1	\$ 26.49
30-2352164-361002-0000	ENCK, LINDA E	701 CHARLES ST	SFR - Land Use Code 101	N/A - SFR	1	\$ 26.49
30-2352164-361827-0000	GARDNER, BRENDA M	25 CLEARVIEW DR	SFR - Land Use Code 101	N/A - SFR	1	\$ 26.49
30-2352166-362313-0000	MILLER, MICHAEL T	57 CRESTVIEW DR	SFR - Land Use Code 101	N/A - SFR	1	\$ 26.49
30-2352167-358958-0000	ZIMMERMAN, JEREMIAH J	521 MARGIN RD	SFR - Land Use Code 101	N/A - SFR	1	\$ 26.49
30-2352176-373727-0000	SAN MARTIN, TIMOTHY J	2108 LEINBAUGH AVE	SFR - Land Use Code 101	N/A - SFR	1	\$ 26.49
30-2352177-362774-0000	STOUDT, JOSEPH E	331 HOMESTEAD DR	SFR - Land Use Code 101	N/A - SFR	1	\$ 26.49
30-2352178-358862-0000	DOWNNS, SCOTT S	435 CLAYS XING	SFR - Land Use Code 101	N/A - SFR	1	\$ 26.49
30-2352185-359235-0000	ROBSON, GARY B	512 MARGIN RD	SFR - Land Use Code 101	N/A - SFR	1	\$ 26.49
30-2352195-362557-0000	HAIN, THOMAS M	338 HOMESTEAD DR	SFR - Land Use Code 101	N/A - SFR	1	\$ 26.49
30-2352200-362142-0000	YIENGST, SCOTT R	60 CRESTVIEW DR	SFR - Land Use Code 101	N/A - SFR	1	\$ 26.49
30-2352214-373514-0000	DEANER, KEVIN P	2101 LESLIE AVE	SFR - Land Use Code 101	N/A - SFR	1	\$ 26.49
30-2352219-360538-0000	WISE, EDWARD C	609 E EVERGREEN RD	SFR - Land Use Code 101	N/A - SFR	1	\$ 26.49
30-2352223-361872-0000	HARTMAN, SANDRA ANN	23 CLEARVIEW DR	SFR - Land Use Code 101	N/A - SFR	1	\$ 26.49
30-2352224-360865-0000	RICE, MELISSA A	700 CHARLES ST	SFR - Land Use Code 101	N/A - SFR	1	\$ 26.49
30-2352225-363142-0000	DEVER, BRYAN K	301 CHARLES ST	SFR - Land Use Code 101	N/A - SFR	1	\$ 26.49
30-2352227-362367-0000	KERN, ROBERT J	55 CRESTVIEW DR	SFR - Land Use Code 101	N/A - SFR	1	\$ 26.49
30-2352229-359160-0000	SCHLEGEL, JAMES W	516 MARGIN RD	SFR - Land Use Code 101	N/A - SFR	1	\$ 26.49

Appendix C: SOUTH LEBANON TOWNSHIP SCHEDULE OF IMPERVIOUS AREAS & ERUs FOR ALL PROPERTIES
Updated January 31, 2018 Using Data Effective January 4, 2018

Map Number	Property Owner	Situs Address	Property Occupant / Land Use	Impervious Sq.Ft.	ERUs @ 3,507 sf per	Fee @ \$26.49/ERU
30-2352231-361434-0000	SWISHER, SULYN	15 ENDRESS RD	SFR - Land Use Code 101	N/A - SFR	1	\$ 26.49
30-2352233-358142-0000	ZIMMERMAN, NELSON S	1326 FONDERWHITE RD	SFR - Land Use Code 101	N/A - SFR	1	\$ 26.49
30-2352236-362944-0000	DUFFY, LAWRENCE R	315 HOMESTEAD DR	SFR - Land Use Code 101	N/A - SFR	1	\$ 26.49
30-2352238-361650-0000	REAGER, ANGELINE B	28 CLEARVIEW DR	SFR - Land Use Code 101	N/A - SFR	1	\$ 26.49
30-2352240-361049-0000	REICH, JAY R	703 CHARLES ST	SFR - Land Use Code 101	N/A - SFR	1	\$ 26.49
30-2352256-346905-0000	DIEFFENBACH, NORMAN J	410 REXMONT RD	SFR - Land Use Code 101	N/A - SFR	1	\$ 26.49
30-2352258-362837-0000	RUSNAK, DONALD J	325 HOMESTEAD DR	SFR - Land Use Code 101	N/A - SFR	1	\$ 26.49
30-2352262-362193-0000	NORDALL, WAYNE L	58 CRESTVIEW DR	SFR - Land Use Code 101	N/A - SFR	1	\$ 26.49
30-2352262-362365-0000	BINNER, LINDA B	332 HOMESTEAD DR	SFR - Land Use Code 101	N/A - SFR	1	\$ 26.49
30-2352267-360056-0000	GOOD, LEONARD Z	604 E EVERGREEN RD	SFR - Land Use Code 101	N/A - SFR	1	\$ 26.49
30-2352273-364296-0000	REIST, FRANK F JR	59 FOX RD	SFR - Land Use Code 101	N/A - SFR	1	\$ 26.49
30-2352276-361926-0000	BOESHORE, WALTER S	21 CLEARVIEW DR	SFR - Land Use Code 101	N/A - SFR	1	\$ 26.49
30-2352279-359054-0000	FOLTZ, KYLE R	520 MARGIN RD	SFR - Land Use Code 101	N/A - SFR	1	\$ 26.49
30-2352284-361731-0000	REED, MARIE A	26 CLEARVIEW DR	SFR - Land Use Code 101	N/A - SFR	1	\$ 26.49
30-2352287-362420-0000	POWERS, KRISTOPHER W	53 CRESTVIEW DR	SFR - Land Use Code 101	N/A - SFR	1	\$ 26.49
30-2352302-360914-0000	WEAVER, BRIAN S	702 CHARLES ST	SFR - Land Use Code 101	N/A - SFR	1	\$ 26.49
30-2352302-361354-0000	SPERBER, BRUNO	13 ENDRESS RD	SFR - Land Use Code 101	N/A - SFR	1	\$ 26.49
30-2352306-363098-0000	DAVIS, SCOTT E	308 HOMESTEAD DR	SFR - Land Use Code 101	N/A - SFR	1	\$ 26.49
30-2352312-373527-0000	KREISER, JOHN	301 EAST ST	SFR - Land Use Code 101	N/A - SFR	1	\$ 26.49
30-2352322-362245-0000	NIES, DALE E	56 CRESTVIEW DR	SFR - Land Use Code 101	N/A - SFR	1	\$ 26.49
30-2352334-373162-0000	HAAG, JUNE L	2025 RAILROAD AVE	SFR - Land Use Code 101	N/A - SFR	1	\$ 26.49
30-2352336-361973-0000	HOOVER, DANIEL T	19 CLEARVIEW DR	SFR - Land Use Code 101	N/A - SFR	1	\$ 26.49
30-2352343-361778-0000	WILSON, WILLIAM CLARENCE JR	24 CLEARVIEW DR	SFR - Land Use Code 101	N/A - SFR	1	\$ 26.49
30-2352345-358102-0000	ZIMMERMAN, NELSON S	1330 FONDERWHITE RD	SFR - Land Use Code 101	N/A - SFR	1	\$ 26.49
30-2352353-362461-0000	PATCHES, ALTA G	51 CRESTVIEW DR	SFR - Land Use Code 101	N/A - SFR	1	\$ 26.49
30-2352365-362689-0000	JONES, STANLEY D	326 HOMESTEAD DR	SFR - Land Use Code 101	N/A - SFR	1	\$ 26.49
30-2352367-361279-0000	HARTER, JACK L	11 ENDRESS RD	SFR - Land Use Code 101	N/A - SFR	1	\$ 26.49
30-2352375-360621-0000	SONON, LINDA M	701 E EVERGREEN RD	SFR - Land Use Code 101	N/A - SFR	1	\$ 26.49
30-2352384-362299-0000	CLEMENTS, SCOTT A	54 CRESTVIEW DR	SFR - Land Use Code 101	N/A - SFR	1	\$ 26.49
30-2352387-360960-0000	SHOWALTER, DARELL G	704 CHARLES ST	SFR - Land Use Code 101	N/A - SFR	1	\$ 26.49
30-2352387-363030-0000	MARSHALL, LANE B	314 HOMESTEAD DR	SFR - Land Use Code 101	N/A - SFR	1	\$ 26.49
30-2352398-362017-0000	SIEGFRIED, ALISON K	17 CLEARVIEW DR	SFR - Land Use Code 101	N/A - SFR	1	\$ 26.49
30-2352400-361804-0000	LASH, MATTHEW J	22 CLEARVIEW DR	SFR - Land Use Code 101	N/A - SFR	1	\$ 26.49
30-2352413-361169-0000	BUFFENMEYER, RICKY J	705 CHARLES ST	SFR - Land Use Code 101	N/A - SFR	1	\$ 26.49
30-2352413-362514-0000	JOHNS, GREGORY C	49 CRESTVIEW DR	SFR - Land Use Code 101	N/A - SFR	1	\$ 26.49
30-2352423-373386-0000	NATAL, NAYDA H	2109 RAILROAD AVE	SFR - Land Use Code 101	N/A - SFR	1	\$ 26.49
30-2352434-356488-0000	HOUTZ, DAVID B	1525 FONDERWHITE RD	SFR - Land Use Code 101	N/A - SFR	1	\$ 26.49
30-2352438-364405-0000	BUCHER, RONALD W	65 FOX RD	SFR - Land Use Code 101	N/A - SFR	1	\$ 26.49
30-2352446-362932-0000	GARRETT, COREY D	320 HOMESTEAD DR	SFR - Land Use Code 101	N/A - SFR	1	\$ 26.49
30-2352456-362342-0000	BLAUCH, DAVID S	52 CRESTVIEW DR	SFR - Land Use Code 101	N/A - SFR	1	\$ 26.49
30-2352461-361870-0000	ALEXANDER, EDWARD J	20 CLEARVIEW DR	SFR - Land Use Code 101	N/A - SFR	1	\$ 26.49
30-2352462-362069-0000	ZIMMERMAN, LYNDON B ETAL	15 CLEARVIEW DR	SFR - Land Use Code 101	N/A - SFR	1	\$ 26.49
30-2352463-373130-0000	HYLTON, LESTER	2301 RAILROAD AVE	SFR - Land Use Code 101	N/A - SFR	1	\$ 26.49
30-2352463-373284-0000	BROWN, LAWRENCE D	2107 RAILROAD AVE	SFR - Land Use Code 101	N/A - SFR	1	\$ 26.49
30-2352476-362575-0000	HEPLER, MICHAEL H	47 CRESTVIEW DR	SFR - Land Use Code 101	N/A - SFR	1	\$ 26.49
30-2352481-368544-0000	MEASE, LISA M	1500 BIRCH RD	SFR - Land Use Code 101	N/A - SFR	1	\$ 26.49
30-2352487-360683-0000	BOGER, BRADLEY SCOTT	703 E EVERGREEN RD	SFR - Land Use Code 101	N/A - SFR	1	\$ 26.49
30-2352513-362390-0000	MARTINEZ, RAQUEL	50 CRESTVIEW DR	SFR - Land Use Code 101	N/A - SFR	1	\$ 26.49
30-2352518-361920-0000	MORINCHIN, STEVEN S	18 CLEARVIEW DR	SFR - Land Use Code 101	N/A - SFR	1	\$ 26.49
30-2352523-362121-0000	MIDDLETON, CHARLES J	13 CLEARVIEW DR	SFR - Land Use Code 101	N/A - SFR	1	\$ 26.49
30-2352537-346719-0000	SHUTTER, GORDON L	420 REXMONT RD	SFR - Land Use Code 101	N/A - SFR	1	\$ 26.49
30-2352544-361065-0000	REIBER, MICHAEL S	7 ENDRESS RD	SFR - Land Use Code 101	N/A - SFR	1	\$ 26.49
30-2352551-362640-0000	ABELEDA, RAFAEL V	45 CRESTVIEW DR	SFR - Land Use Code 101	N/A - SFR	1	\$ 26.49
30-2352573-361967-0000	STALLER, JULIA	16 CLEARVIEW DR	SFR - Land Use Code 101	N/A - SFR	1	\$ 26.49
30-2352583-362171-0000	ZIMMERMAN, KENTON S	11 CLEARVIEW DR	SFR - Land Use Code 101	N/A - SFR	1	\$ 26.49
30-2352584-362451-0000	VANWINKLE, BRENDA J	48 CRESTVIEW DR	SFR - Land Use Code 101	N/A - SFR	1	\$ 26.49
30-2352598-362917-0000	ROGERS, MATTHEW D	1609 S 5TH AVE	SFR - Land Use Code 101	N/A - SFR	1	\$ 26.49
30-2352611-347019-0000	WISE, JOEY L	421 REXMONT RD	SFR - Land Use Code 101	N/A - SFR	1	\$ 26.49
30-2352617-359223-0000	RISSER, LYNDON B	524 MARGIN RD	SFR - Land Use Code 101	N/A - SFR	1	\$ 26.49

Appendix C: SOUTH LEBANON TOWNSHIP SCHEDULE OF IMPERVIOUS AREAS & ERUs FOR ALL PROPERTIES
Updated January 31, 2018 Using Data Effective January 4, 2018

Map Number	Property Owner	Situs Address	Property Occupant / Land Use	Impervious Sq.Ft.	ERUs @ 3,507 sf per	Fee @ \$26.49/ERU
30-2352617-360980-0000	STAMM, DENNIS LEE	5 ENDRESS RD	SFR - Land Use Code 101	N/A - SFR	1	\$ 26.49
30-2352632-362018-0000	BOYER, DENNIS RICKEY	14 CLEARVIEW DR	SFR - Land Use Code 101	N/A - SFR	1	\$ 26.49
30-2352637-362698-0000	GIBBEL, JAY G	43 CRESTVIEW DR	SFR - Land Use Code 101	N/A - SFR	1	\$ 26.49
30-2352645-362228-0000	CARMICKLE, GEORGE F	9 CLEARVIEW DR	SFR - Land Use Code 101	N/A - SFR	1	\$ 26.49
30-2352662-362515-0000	SHAAK, RUSSELL H	46 CRESTVIEW DR	SFR - Land Use Code 101	N/A - SFR	1	\$ 26.49
30-2352671-360755-0000	KEENER, GREGORY A	707 E EVERGREEN RD	SFR - Land Use Code 101	N/A - SFR	1	\$ 26.49
30-2352671-360899-0000	WILLIAMS, RONALD L	3 ENDRESS RD	SFR - Land Use Code 101	N/A - SFR	1	\$ 26.49
30-2352692-362063-0000	JORFI, KAREN M	12 CLEARVIEW DR	SFR - Land Use Code 101	N/A - SFR	1	\$ 26.49
30-2352704-366134-0000	BOYER, JOHN A SR	1527 FONDERWHITE RD	SFR - Land Use Code 101	N/A - SFR	1	\$ 26.49
30-2352706-362793-0000	CHRISTMAN, JAMES C	41 CRESTVIEW DR	SFR - Land Use Code 101	N/A - SFR	1	\$ 26.49
30-2352713-362277-0000	DECK, CECILIA S	7 CLEARVIEW DR	SFR - Land Use Code 101	N/A - SFR	1	\$ 26.49
30-2352717-346996-0000	HEISEY, RONALD M	425 REXMONT RD	SFR - Land Use Code 101	N/A - SFR	1	\$ 26.49
30-2352720-364326-0000	GETTLE, TROY D	75 FOX RD	SFR - Land Use Code 101	N/A - SFR	1	\$ 26.49
30-2352734-362580-0000	MEISER, WILLIAM T	40 CRESTVIEW DR	SFR - Land Use Code 101	N/A - SFR	1	\$ 26.49
30-2352737-360577-0000	SHIRK, MABEL A	706 E EVERGREEN RD	SFR - Land Use Code 101	N/A - SFR	1	\$ 26.49
30-2352746-362108-0000	HAUCK, MARTIN F JR	10 CLEARVIEW DR	SFR - Land Use Code 101	N/A - SFR	1	\$ 26.49
30-2352757-363071-0000	DAVIS, GEORGE E	1608 S 5TH AVE	SFR - Land Use Code 101	N/A - SFR	1	\$ 26.49
30-2352770-347040-0000	HEISEY, RONALD M	427 REXMONT RD	SFR - Land Use Code 101	N/A - SFR	1	\$ 26.49
30-2352786-362335-0000	TAVOLARO, JACK D	5 CLEARVIEW DR	SFR - Land Use Code 101	N/A - SFR	1	\$ 26.49
30-2352812-362161-0000	CREAMER, BETTY E	8 CLEARVIEW DR	SFR - Land Use Code 101	N/A - SFR	1	\$ 26.49
30-2352840-362635-0000	WEAVER, EDWARD A	1697 S 5TH AVE	SFR - Land Use Code 101	N/A - SFR	1	\$ 26.49
30-2352845-347001-0000	HALLMAN, GERALD F III	431 REXMONT RD	SFR - Land Use Code 101	N/A - SFR	1	\$ 26.49
30-2352859-362405-0000	FELTY, CALVIN R	3 CLEARVIEW DR	SFR - Land Use Code 101	N/A - SFR	1	\$ 26.49
30-2352860-360801-0000	WEABER, TERRY L	801 E EVERGREEN RD	SFR - Land Use Code 101	N/A - SFR	1	\$ 26.49
30-2352868-346804-0000	SANGER, JONATHAN D	430 REXMONT RD	SFR - Land Use Code 101	N/A - SFR	1	\$ 26.49
30-2352873-362213-0000	BOMBERGER, HAROLD S	6 CLEARVIEW DR	SFR - Land Use Code 101	N/A - SFR	1	\$ 26.49
30-2352923-362939-0000	STICKLER, HILDA M	1610 S 5TH AVE	SFR - Land Use Code 101	N/A - SFR	1	\$ 26.49
30-2352937-362485-0000	SCHAEFFER, LEROY W	1699 S 5TH AVE	SFR - Land Use Code 101	N/A - SFR	1	\$ 26.49
30-2352947-362272-0000	LIGHTNER, LANCE R	4 CLEARVIEW DR	SFR - Land Use Code 101	N/A - SFR	1	\$ 26.49
30-2352951-351748-0000	ROTUNDA, MICHAEL G	461 SCHAEFFER RD	SFR - Land Use Code 101	N/A - SFR	1	\$ 26.49
30-2352951-364350-0000	KIENE, JOHN A JR	79 FOX RD	SFR - Land Use Code 101	N/A - SFR	1	\$ 26.49
30-2352973-360810-0000	BREWER, JOSEPH T	803 E EVERGREEN RD	SFR - Land Use Code 101	N/A - SFR	1	\$ 26.49
30-2353001-357808-0000	KAYLOR, TYSON M	1402 FONDERWHITE RD	SFR - Land Use Code 101	N/A - SFR	1	\$ 26.49
30-2353004-350768-0000	HEISEY, JASON M	459 SCHAEFFER RD	SFR - Land Use Code 101	N/A - SFR	1	\$ 26.49
30-2353013-362804-0000	FERRY, JOHN J JR	1620 S 5TH AVE	SFR - Land Use Code 101	N/A - SFR	1	\$ 26.49
30-2353052-347221-0000	LENTZ, GREGORY T	437 REXMONT RD	SFR - Land Use Code 101	N/A - SFR	1	\$ 26.49
30-2353054-358800-0000	MARTIN, MATTHEW D	1406 FONDERWHITE RD	SFR - Land Use Code 101	N/A - SFR	1	\$ 26.49
30-2353055-362324-0000	PETLEY, DANIEL R	1701 S 5TH AVE	SFR - Land Use Code 101	N/A - SFR	1	\$ 26.49
30-2353071-350535-0000	HEISEY, MARK W	460 SCHAEFFER RD	SFR - Land Use Code 101	N/A - SFR	1	\$ 26.49
30-2353075-360820-0000	CONRAD, FRANKLIN D	805 E EVERGREEN RD	SFR - Land Use Code 101	N/A - SFR	1	\$ 26.49
30-2353095-362636-0000	WALEWSKI, RICHARD S	1696 S 5TH AVE	SFR - Land Use Code 101	N/A - SFR	1	\$ 26.49
30-2353104-362881-0000	WAGNER, JEFFREY	7 SUNRISE DR	SFR - Land Use Code 101	N/A - SFR	1	\$ 26.49
30-2353113-363450-0000	WERNER, STEVEN	78 EASTFIELD DR	SFR - Land Use Code 101	N/A - SFR	1	\$ 26.49
30-2353134-362568-0000	GASSERT, RALPH G	1698 S 5TH AVE	SFR - Land Use Code 101	N/A - SFR	1	\$ 26.49
30-2353144-363276-0000	HARTMAN, KERRY A	79 EASTFIELD DR	SFR - Land Use Code 101	N/A - SFR	1	\$ 26.49
30-2353153-362205-0000	VERNA, EDWARD J	1703 S 5TH AVE	SFR - Land Use Code 101	N/A - SFR	1	\$ 26.49
30-2353156-360879-0000	ROLLER, LAWRENCE H TRUSTEE	807 E EVERGREEN RD	SFR - Land Use Code 101	N/A - SFR	1	\$ 26.49
30-2353164-362933-0000	SMITH, JAMES J	9 SUNRISE DR	SFR - Land Use Code 101	N/A - SFR	1	\$ 26.49
30-2353184-362474-0000	HOFFA, CHARLES W	1700 S 5TH AVE	SFR - Land Use Code 101	N/A - SFR	1	\$ 26.49
30-2353195-362129-0000	KUPP, LANDIS JR	1705 S 5TH AVE	SFR - Land Use Code 101	N/A - SFR	1	\$ 26.49
30-2353213-351920-0000	ROTUNDA, LOUIS A	465 SCHEAFFER RD	SFR - Land Use Code 101	N/A - SFR	1	\$ 26.49
30-2353232-362744-0000	CRUISE, JAY H JR	8 SUNRISE DR	SFR - Land Use Code 101	N/A - SFR	1	\$ 26.49
30-2353233-363241-0000	JOHNSTON, GLEN N	75 EASTFIELD DR	SFR - Land Use Code 101	N/A - SFR	1	\$ 26.49
30-2353238-363478-0000	ROSENSTEEL, RICKY R	74 EASTFIELD DR	SFR - Land Use Code 101	N/A - SFR	1	\$ 26.49
30-2353244-362046-0000	READLER, DEAN A	1707 S 5TH AVE	SFR - Land Use Code 101	N/A - SFR	1	\$ 26.49
30-2353247-362390-0000	BERNARDO, DAVID M	1702 S 5TH AVE	SFR - Land Use Code 101	N/A - SFR	1	\$ 26.49
30-2353253-362984-0000	LIGHT, WILLARD L	13 SUNRISE DR	SFR - Land Use Code 101	N/A - SFR	1	\$ 26.49
30-2353263-346848-0000	KRICK, DALE R	440 REXMONT RD	SFR - Land Use Code 101	N/A - SFR	1	\$ 26.49
30-2353271-360843-0000	MAURER, ROBERT M	809 E EVERGREEN RD	SFR - Land Use Code 101	N/A - SFR	1	\$ 26.49

Appendix C: SOUTH LEBANON TOWNSHIP SCHEDULE OF IMPERVIOUS AREAS & ERUs FOR ALL PROPERTIES
Updated January 31, 2018 Using Data Effective January 4, 2018

Map Number	Property Owner	Situs Address	Property Occupant / Land Use	Impervious Sq.Ft.	ERUs @ 3,507 sf per	Fee @ \$26.49/ERU
30-2353292-362309-0000	RICE, LARRY K	1704 S 5TH AVE	SFR - Land Use Code 101	N/A - SFR	1	\$ 26.49
30-2353309-357301-0000	MASSAR, CHRISTOPHER M	1451 FONDERWHITE RD	SFR - Land Use Code 101	N/A - SFR	1	\$ 26.49
30-2353320-361932-0000	SOLIDAY, BECKY L	1709 S 5TH AVE	SFR - Land Use Code 101	N/A - SFR	1	\$ 26.49
30-2353346-362223-0000	MILLER, SANDRA L	1706 S 5TH AVE	SFR - Land Use Code 101	N/A - SFR	1	\$ 26.49
30-2353346-363257-0000	OSHABEN, DEBRA HANAK	71 EASTFIELD DR	SFR - Land Use Code 101	N/A - SFR	1	\$ 26.49
30-2353350-363478-0000	BLEYER, MICHAEL P	70 EASTFIELD DR	SFR - Land Use Code 101	N/A - SFR	1	\$ 26.49
30-2353364-360857-0000	SMITH, DAVID S	811 E EVERGREEN RD	SFR - Land Use Code 101	N/A - SFR	1	\$ 26.49
30-2353379-361847-0000	HIGH, SHELDON J	1711 S 5TH AVE	SFR - Land Use Code 101	N/A - SFR	1	\$ 26.49
30-2353386-363042-0000	ROHLER, JAY T	15 SUNRISE DR	SFR - Land Use Code 101	N/A - SFR	1	\$ 26.49
30-2353398-362150-0000	BUCHER, DEREK L	1708 S 5TH AVE	SFR - Land Use Code 101	N/A - SFR	1	\$ 26.49
30-2353421-361786-0000	STOKES, BRUCE A	1713 S 5TH AVE	SFR - Land Use Code 101	N/A - SFR	1	\$ 26.49
30-2353447-362076-0000	VOGEL, DALLAS H	1710 S 5TH AVE	SFR - Land Use Code 101	N/A - SFR	1	\$ 26.49
30-2353449-363262-0000	DEFLURI, JOSEPH A III	67 EASTFIELD DR	SFR - Land Use Code 101	N/A - SFR	1	\$ 26.49
30-2353455-363488-0000	BOYER, M RICHARD	66 EASTFIELD DR	SFR - Land Use Code 101	N/A - SFR	1	\$ 26.49
30-2353472-361716-0000	SABO, MATTHEW W ESTATE	1715 S 5TH AVE	SFR - Land Use Code 101	N/A - SFR	1	\$ 26.49
30-2353479-347215-0000	SHOWERS, CHAD W	491 REXMONT RD	SFR - Land Use Code 101	N/A - SFR	1	\$ 26.49
30-2353492-361999-0000	SHANK, ERIC S	1712 S 5TH AVE	SFR - Land Use Code 101	N/A - SFR	1	\$ 26.49
30-2353530-364374-0000	STAKEM, JOAN L	107 FOX RD	SFR - Land Use Code 101	N/A - SFR	1	\$ 26.49
30-2353549-361914-0000	KOCHEL, BARRY T	1714 S 5TH AVE	SFR - Land Use Code 101	N/A - SFR	1	\$ 26.49
30-2353552-363257-0000	BUSER, BRIAN	63 EASTFIELD DR	SFR - Land Use Code 101	N/A - SFR	1	\$ 26.49
30-2353555-363500-0000	UHLER, TRACIE L	62 EASTFIELD DR	SFR - Land Use Code 101	N/A - SFR	1	\$ 26.49
30-2353571-362796-0000	MINCH, CHRISTOPHER C	19 SUNRISE DR	SFR - Land Use Code 101	N/A - SFR	1	\$ 26.49
30-2353644-362457-0000	NOLL, MARK	1 WERNI DR	SFR - Land Use Code 101	N/A - SFR	1	\$ 26.49
30-2353653-363258-0000	SHEPPS, BRUCE R	59 EASTFIELD DR	SFR - Land Use Code 101	N/A - SFR	1	\$ 26.49
30-2353655-363511-0000	BLEYER, EDWARD M	58 EASTFIELD DR	SFR - Land Use Code 101	N/A - SFR	1	\$ 26.49
30-2353672-360869-0000	BARR, JAMES P	819 E EVERGREEN RD	SFR - Land Use Code 101	N/A - SFR	1	\$ 26.49
30-2353673-362750-0000	FALCON, ANTONIO	21 SUNRISE DR	SFR - Land Use Code 101	N/A - SFR	1	\$ 26.49
30-2353695-362575-0000	AUMAN, DAVID J	24 SUNRISE DR	SFR - Land Use Code 101	N/A - SFR	1	\$ 26.49
30-2353702-364442-0000	HOOVER, LAVON B	109 FOX RD	SFR - Land Use Code 101	N/A - SFR	1	\$ 26.49
30-2353750-363260-0000	EHRGOOD, IAN M	55 EASTFIELD DR	SFR - Land Use Code 101	N/A - SFR	1	\$ 26.49
30-2353759-356963-0000	BOYD, JAMES L	1515 FONDERWHITE RD	SFR - Land Use Code 101	N/A - SFR	1	\$ 26.49
30-2353764-362203-0000	HINKLE, THOMAS A	20 SCHOOL LN	SFR - Land Use Code 101	N/A - SFR	1	\$ 26.49
30-2353768-363523-0000	MANOS, JOHN T	54 EASTFIELD DR	SFR - Land Use Code 101	N/A - SFR	1	\$ 26.49
30-2353773-362293-0000	BUCHER, JAMES A	22 SCHOOL LN	SFR - Land Use Code 101	N/A - SFR	1	\$ 26.49
30-2353783-362378-0000	MOTLA, ROBERTA KAY IRREVOCABLE	24 SCHOOL LN	SFR - Land Use Code 101	N/A - SFR	1	\$ 26.49
30-2353784-362456-0000	TROUT, THOMAS N	26 SCHOOL LN	SFR - Land Use Code 101	N/A - SFR	1	\$ 26.49
30-2353787-356812-0000	MARTIN, STEPHEN C	1519 FONDERWHITE RD	SFR - Land Use Code 101	N/A - SFR	1	\$ 26.49
30-2353799-362563-0000	UMBERGER, GUY A	28 SCHOOL LN	SFR - Land Use Code 101	N/A - SFR	1	\$ 26.49
30-2353809-362744-0000	ROYER, MICHAEL B	23 SUNRISE DR	SFR - Land Use Code 101	N/A - SFR	1	\$ 26.49
30-2353858-347151-0000	SHOWERS, CARL E	501 REXMONT RD	SFR - Land Use Code 101	N/A - SFR	1	\$ 26.49
30-2353894-363534-0000	GARRETT, NICHOLAS A	50 EASTFIELD DR	SFR - Land Use Code 101	N/A - SFR	1	\$ 26.49
30-2353901-363356-0000	SMITH, NATHAN	47 EASTFIELD DR	SFR - Land Use Code 101	N/A - SFR	1	\$ 26.49
30-2353907-360912-0000	HAWRYLUK, KEITH T	821 E EVERGREEN RD	SFR - Land Use Code 101	N/A - SFR	1	\$ 26.49
30-2353912-363231-0000	MORRISSEY, DAVID G	49 SOUTHGATE DR	SFR - Land Use Code 101	N/A - SFR	1	\$ 26.49
30-2353917-362165-0000	HOFFMAN, JASON WAYNE	19 SCHOOL LN	SFR - Land Use Code 101	N/A - SFR	1	\$ 26.49
30-2353923-362067-0000	DURR, ANDREAS	17 SCHOOL LN	SFR - Land Use Code 101	N/A - SFR	1	\$ 26.49
30-2353924-363076-0000	MITCHELL, RANDY W	45 SOUTHGATE DR	SFR - Land Use Code 101	N/A - SFR	1	\$ 26.49
30-2353937-362251-0000	FURNO, RACHEL L	21 SCHOOL LN	SFR - Land Use Code 101	N/A - SFR	1	\$ 26.49
30-2353939-362931-0000	SMYTH, SEAN P	41 SOUTHGATE DR	SFR - Land Use Code 101	N/A - SFR	1	\$ 26.49
30-2353943-362472-0000	BOYER, TROY D	25 SCHOOL LN	SFR - Land Use Code 101	N/A - SFR	1	\$ 26.49
30-2353946-362732-0000	WITMER, MICHAEL P	25 SUNRISE DR	SFR - Land Use Code 101	N/A - SFR	1	\$ 26.49
30-2353955-362559-0000	ZINTAK, KEVIN S	27 SCHOOL LN	SFR - Land Use Code 101	N/A - SFR	1	\$ 26.49
30-2353956-362356-0000	LEVENGOD, JOHN H	23 SCHOOL LN	SFR - Land Use Code 101	N/A - SFR	1	\$ 26.49
30-2353985-357245-0000	HAINS, GORDON R JR	1480 FONDERWHITE RD	SFR - Land Use Code 101	N/A - SFR	1	\$ 26.49
30-2353995-364430-0000	BRESSLER, RONALD R	115 FOX RD	SFR - Land Use Code 101	N/A - SFR	1	\$ 26.49
30-2354007-363543-0000	CASCARINO, JOSEPH C	46 EASTFIELD DR	SFR - Land Use Code 101	N/A - SFR	1	\$ 26.49
30-2354035-362726-0000	SHOLLY, LESTER R	27 SUNRISE DR	SFR - Land Use Code 101	N/A - SFR	1	\$ 26.49
30-2354052-361762-0000	WENGER, THOMAS G	18 1/2 SCHOOL LN	SFR - Land Use Code 101	N/A - SFR	1	\$ 26.49
30-2354084-362059-0000	SAYLOR, DAROL R	9 WINTERMERE RD	SFR - Land Use Code 101	N/A - SFR	1	\$ 26.49

Appendix C: SOUTH LEBANON TOWNSHIP SCHEDULE OF IMPERVIOUS AREAS & ERUs FOR ALL PROPERTIES
Updated January 31, 2018 Using Data Effective January 4, 2018

Map Number	Property Owner	Situs Address	Property Occupant / Land Use	Impervious Sq.Ft.	ERUs @ 3,507 sf per	Fee @ \$26.49/ERU
30-2354086-362137-0000	SHAAK, MICHAEL D	11 WINTERMERE RD	SFR - Land Use Code 101	N/A - SFR	1	\$ 26.49
30-2354095-362248-0000	ROBINSON, TERRY C	13 WINTERMERE RD	SFR - Land Use Code 101	N/A - SFR	1	\$ 26.49
30-2354106-363533-0000	MILINSKI, CATHY S	42 EASTFIELD DR	SFR - Land Use Code 101	N/A - SFR	1	\$ 26.49
30-2354107-362891-0000	SMITH, JONATHAN P	37 SOUTHGATE DR	SFR - Land Use Code 101	N/A - SFR	1	\$ 26.49
30-2354109-362567-0000	BARRY, WILLIAM H	30 SUNRISE DR	SFR - Land Use Code 101	N/A - SFR	1	\$ 26.49
30-2354110-362345-0000	DAUBERT, MICHAEL D	15 WINTERMERE RD	SFR - Land Use Code 101	N/A - SFR	1	\$ 26.49
30-2354114-362724-0000	JONES, TIMOTHY W	29 SUNRISE DR	SFR - Land Use Code 101	N/A - SFR	1	\$ 26.49
30-2354115-362451-0000	KLEIN, HAROLD L	17 WINTERMERE RD	SFR - Land Use Code 101	N/A - SFR	1	\$ 26.49
30-2354121-361749-0000	BODEFELD, SUSAN M	18 SCHOOL LN	SFR - Land Use Code 101	N/A - SFR	1	\$ 26.49
30-2354134-363289-0000	PLASTERER, JOYCE K	26 MANOR DR	SFR - Land Use Code 101	N/A - SFR	1	\$ 26.49
30-2354134-363384-0000	DRYE, TERRANCE L	41 EASTFIELD DR	SFR - Land Use Code 101	N/A - SFR	1	\$ 26.49
30-2354152-363137-0000	BRUNGART, DERRICK J	25 MANOR DR	SFR - Land Use Code 101	N/A - SFR	1	\$ 26.49
30-2354193-347048-0000	HEISEY, JEFFREY L	511 REXMONT RD	SFR - Land Use Code 101	N/A - SFR	1	\$ 26.49
30-2354197-362721-0000	LOEHR, KENNETH E	31 SUNRISE DR	SFR - Land Use Code 101	N/A - SFR	1	\$ 26.49
30-2354199-363541-0000	MARSH, ANDERSON L	38 EASTFIELD DR	SFR - Land Use Code 101	N/A - SFR	1	\$ 26.49
30-2354200-363037-0000	EGGERT, DAVID M	34 SOUTHGATE DR	SFR - Land Use Code 101	N/A - SFR	1	\$ 26.49
30-2354227-362870-0000	MCCABE, THOMAS A	33 SOUTHGATE DR	SFR - Land Use Code 101	N/A - SFR	1	\$ 26.49
30-2354234-361993-0000	SHREVE, SCOTT T	8 WINTERMERE RD	SFR - Land Use Code 101	N/A - SFR	1	\$ 26.49
30-2354241-362102-0000	ROTHERMEL, DAVID C	10 WINTERMERE RD	SFR - Land Use Code 101	N/A - SFR	1	\$ 26.49
30-2354247-361887-0000	BENNETT, EDWARD R JR	9 SCHOOL LN	SFR - Land Use Code 101	N/A - SFR	1	\$ 26.49
30-2354256-362199-0000	SANDOE, STANLEY S	12 WINTERMERE RD	SFR - Land Use Code 101	N/A - SFR	1	\$ 26.49
30-2354259-363298-0000	HAULMAN, GAIL A	22 MANOR DR	SFR - Land Use Code 101	N/A - SFR	1	\$ 26.49
30-2354264-362295-0000	INGLE, RONALD E	14 WINTERMERE RD	SFR - Land Use Code 101	N/A - SFR	1	\$ 26.49
30-2354266-362406-0000	HARTMAN, BRIAN J	16 WINTERMERE RD	SFR - Land Use Code 101	N/A - SFR	1	\$ 26.49
30-2354267-363400-0000	STUMP, DOUGLAS G	37 EASTFIELD DR	SFR - Land Use Code 101	N/A - SFR	1	\$ 26.49
30-2354273-363148-0000	APPIAH, FELIX	21 MANOR DR	SFR - Land Use Code 101	N/A - SFR	1	\$ 26.49
30-2354291-362716-0000	MEYER, CHAD E	33 SUNRISE DR	SFR - Land Use Code 101	N/A - SFR	1	\$ 26.49
30-2354304-363550-0000	MILLER, MATTHEW F	34 EASTFIELD DR	SFR - Land Use Code 101	N/A - SFR	1	\$ 26.49
30-2354307-362550-0000	GOMERSALL, TINA M	34 SUNRISE DR	SFR - Land Use Code 101	N/A - SFR	1	\$ 26.49
30-2354311-363041-0000	WETZEL, WILLIAM I	30 SOUTHGATE DR	SFR - Land Use Code 101	N/A - SFR	1	\$ 26.49
30-2354321-361570-0000	STEFONICH, NICHOLAS P	1828 S 5TH AVE	SFR - Land Use Code 101	N/A - SFR	1	\$ 26.49
30-2354335-362867-0000	PIDGORODETSKY, MIKHAIL M	29 SOUTHGATE DR	SFR - Land Use Code 101	N/A - SFR	1	\$ 26.49
30-2354344-361708-0000	SHENK, DAVID J	8 SCHOOL LN	SFR - Land Use Code 101	N/A - SFR	1	\$ 26.49
30-2354368-363408-0000	PHENG, SEREYVISETH A	33 EASTFIELD DR	SFR - Land Use Code 101	N/A - SFR	1	\$ 26.49
30-2354379-361862-0000	STABS, HARRY	7 SCHOOL LN	SFR - Land Use Code 101	N/A - SFR	1	\$ 26.49
30-2354384-363307-0000	BEASLEY, TODD D	18 MANOR DR	SFR - Land Use Code 101	N/A - SFR	1	\$ 26.49
30-2354393-362715-0000	LIGHT, FREDERICK H JR	35 SUNRISE DR	SFR - Land Use Code 101	N/A - SFR	1	\$ 26.49
30-2354393-363558-0000	SMITH, MARY JO	30 EASTFIELD DR	SFR - Land Use Code 101	N/A - SFR	1	\$ 26.49
30-2354397-363157-0000	BEARD, DAVID ALAN	17 MANOR DR	SFR - Land Use Code 101	N/A - SFR	1	\$ 26.49
30-2354402-361962-0000	FINK, CHARLES M JR	7 BRIAR RD	SFR - Land Use Code 101	N/A - SFR	1	\$ 26.49
30-2354406-347164-0000	GILL, JEFF B	521 REXMONT RD	SFR - Land Use Code 101	N/A - SFR	1	\$ 26.49
30-2354414-363044-0000	CURTIN, THOMAS M	26 SOUTHGATE DR	SFR - Land Use Code 101	N/A - SFR	1	\$ 26.49
30-2354418-362048-0000	ACKERMAN, JAY P	9 BRIAR RD	SFR - Land Use Code 101	N/A - SFR	1	\$ 26.49
30-2354420-362128-0000	OHARA, JESSE	11 BRIAR RD	SFR - Land Use Code 101	N/A - SFR	1	\$ 26.49
30-2354421-361555-0000	DEHART, CURTIS R	1830 S 5TH AVE	SFR - Land Use Code 101	N/A - SFR	1	\$ 26.49
30-2354425-362210-0000	STORCH, WILLIAM R	13 BRIAR RD	SFR - Land Use Code 101	N/A - SFR	1	\$ 26.49
30-2354427-362287-0000	LEHMAN, BONNIE L	15 BRIAR RD	SFR - Land Use Code 101	N/A - SFR	1	\$ 26.49
30-2354430-361691-0000	BASEHORE, WILLIAM R	6 SCHOOL LN	SFR - Land Use Code 101	N/A - SFR	1	\$ 26.49
30-2354434-362864-0000	JAWORSKI, MARIA G	25 SOUTHGATE DR	SFR - Land Use Code 101	N/A - SFR	1	\$ 26.49
30-2354436-362558-0000	ZACKY, CATHERINE R	36 SUNRISE DR	SFR - Land Use Code 101	N/A - SFR	1	\$ 26.49
30-2354440-362368-0000	MARTIN, LEWIS W	17 BRIAR RD	SFR - Land Use Code 101	N/A - SFR	1	\$ 26.49
30-2354444-362453-0000	FISHER, JEAN R	19 BRIAR RD	SFR - Land Use Code 101	N/A - SFR	1	\$ 26.49
30-2354500-363570-0000	MILLER, MICHAEL S	26 EASTFIELD DR	SFR - Land Use Code 101	N/A - SFR	1	\$ 26.49
30-2354502-363413-0000	STEWART, ANGELA E	25 EASTFIELD DR	SFR - Land Use Code 101	N/A - SFR	1	\$ 26.49
30-2354506-363033-0000	HAAG, HAROLD D	22 SOUTHGATE DR	SFR - Land Use Code 101	N/A - SFR	1	\$ 26.49
30-2354508-363317-0000	TANNER, LEONARD M JR	14 MANOR DR	SFR - Land Use Code 101	N/A - SFR	1	\$ 26.49
30-2354515-361541-0000	HACUNDA, JOHN J	1832 S 5TH AVE	SFR - Land Use Code 101	N/A - SFR	1	\$ 26.49
30-2354516-363165-0000	RODKEY, TODD A	13 MANOR DR	SFR - Land Use Code 101	N/A - SFR	1	\$ 26.49
30-2354521-362713-0000	SMITH, BRENDA L	37 SUNRISE DR	SFR - Land Use Code 101	N/A - SFR	1	\$ 26.49

Appendix C: SOUTH LEBANON TOWNSHIP SCHEDULE OF IMPERVIOUS AREAS & ERUs FOR ALL PROPERTIES

Updated January 31, 2018 Using Data Effective January 4, 2018

Map Number	Property Owner	Situs Address	Property Occupant / Land Use	Impervious Sq.Ft.	ERUs @ 3,507 sf per	Fee @ \$26.49/ERU
30-2354534-362862-0000	SEIPLE, GREGORY A	21 SOUTHGATE DR	SFR - Land Use Code 101	N/A - SFR	1	\$ 26.49
30-2354561-360696-0000	HIGH, MARLIN M	11 CREST RD	SFR - Land Use Code 101	N/A - SFR	1	\$ 26.49
30-2354566-361965-0000	DARKES, BARBARA A	8 BRIAR RD	SFR - Land Use Code 101	N/A - SFR	1	\$ 26.49
30-2354573-362068-0000	SCHAFEBROOK, THEODORE C	10 BRIAR RD	SFR - Land Use Code 101	N/A - SFR	1	\$ 26.49
30-2354576-361843-0000	MARTEL, WILLIAM F JR	5 SCHOOL LN	SFR - Land Use Code 101	N/A - SFR	1	\$ 26.49
30-2354581-362161-0000	RHEN, EDWARD S	12 BRIAR RD	SFR - Land Use Code 101	N/A - SFR	1	\$ 26.49
30-2354582-362255-0000	TOOMEY, DENNIS C	14 BRIAR RD	SFR - Land Use Code 101	N/A - SFR	1	\$ 26.49
30-2354592-361528-0000	BAUM, KENNETH S SR	1834 S 5TH AVE	SFR - Land Use Code 101	N/A - SFR	1	\$ 26.49
30-2354593-363576-0000	COMP, BRYAN JAMES INC	22 EASTFIELD DR	SFR - Land Use Code 101	N/A - SFR	1	\$ 26.49
30-2354595-362349-0000	TYLER, JEFFREY W	16 BRIAR RD	SFR - Land Use Code 101	N/A - SFR	1	\$ 26.49
30-2354610-363037-0000	SNYDER, JOHN L	18 SOUTHGATE DR	SFR - Land Use Code 101	N/A - SFR	1	\$ 26.49
30-2354614-360886-0000	BEHNEY, JONATHAN RAY	900 E EVERGREEN RD	SFR - Land Use Code 101	N/A - SFR	1	\$ 26.49
30-2354615-362538-0000	SAILE, JOSEPH C	20 BRIAR RD	SFR - Land Use Code 101	N/A - SFR	1	\$ 26.49
30-2354616-362441-0000	BLACK, JAMES D	18 BRIAR RD	SFR - Land Use Code 101	N/A - SFR	1	\$ 26.49
30-2354622-362709-0000	FELTY, LISA A	41 SUNRISE DR	SFR - Land Use Code 101	N/A - SFR	1	\$ 26.49
30-2354626-363422-0000	WICKERT, MARK O	21 EASTFIELD DR	SFR - Land Use Code 101	N/A - SFR	1	\$ 26.49
30-2354627-362863-0000	STANILLA, JAMES K	17 SOUTHGATE DR	SFR - Land Use Code 101	N/A - SFR	1	\$ 26.49
30-2354633-363327-0000	LUDWIG, TERRY L	10 MANOR DR	SFR - Land Use Code 101	N/A - SFR	1	\$ 26.49
30-2354639-363172-0000	REEDY, JEFFREY A	9 MANOR DR	SFR - Land Use Code 101	N/A - SFR	1	\$ 26.49
30-2354652-361649-0000	WENTLING, NEAL R	3 PENNWOOD RD	SFR - Land Use Code 101	N/A - SFR	1	\$ 26.49
30-2354662-361510-0000	KOHR, DOUGLAS	1 PENNWOOD RD	SFR - Land Use Code 101	N/A - SFR	1	\$ 26.49
30-2354691-361852-0000	HOFFMAN, WILLIAM H	5 PENNWOOD RD	SFR - Land Use Code 101	N/A - SFR	1	\$ 26.49
30-2354699-360939-0000	LESHER, JAMES L	904 E EVERGREEN RD	SFR - Land Use Code 101	N/A - SFR	1	\$ 26.49
30-2354702-363581-0000	HOOVER, HERBERT F JR	18 EASTFIELD DR	SFR - Land Use Code 101	N/A - SFR	1	\$ 26.49
30-2354706-370829-0000	SAUDER, J LEROY	601 N MINE RD	SFR - Land Use Code 101	N/A - SFR	1	\$ 26.49
30-2354707-363049-0000	HORN, GREGORY S	14 SOUTHGATE DR	SFR - Land Use Code 101	N/A - SFR	1	\$ 26.49
30-2354729-361959-0000	WYSOKOWSKI, RICHARD THOMAS	7 PENNWOOD RD	SFR - Land Use Code 101	N/A - SFR	1	\$ 26.49
30-2354730-362708-0000	CLAUSER, JOEL C	43 SUNRISE DR	SFR - Land Use Code 101	N/A - SFR	1	\$ 26.49
30-2354740-362869-0000	LIGHTNER, BRYAN L JR	13 SOUTHGATE DR	SFR - Land Use Code 101	N/A - SFR	1	\$ 26.49
30-2354745-362075-0000	COMMUNITY SERVICES GROUP INC	9 PENNWOOD RD	SFR - Land Use Code 101	N/A - SFR	1	\$ 26.49
30-2354748-360974-0000	NEAUMAN, WILLIAM T	906 E EVERGREEN RD	SFR - Land Use Code 101	N/A - SFR	1	\$ 26.49
30-2354755-362192-0000	SHUEY, JOSEPH A III	11 PENNWOOD RD	SFR - Land Use Code 101	N/A - SFR	1	\$ 26.49
30-2354757-363435-0000	HOKE, MARK	17 EASTFIELD DR	SFR - Land Use Code 101	N/A - SFR	1	\$ 26.49
30-2354758-363336-0000	KALBACH, CARL R	6 MANOR DR	SFR - Land Use Code 101	N/A - SFR	1	\$ 26.49
30-2354763-357009-0000	BARR, EUGENE L	1610 FONDERWHITE RD	SFR - Land Use Code 101	N/A - SFR	1	\$ 26.49
30-2354763-362310-0000	KEYSER, CLAUDE W JR	13 PENNWOOD RD	SFR - Land Use Code 101	N/A - SFR	1	\$ 26.49
30-2354771-363186-0000	BROWN, JEFFREY C	5 MANOR DR	SFR - Land Use Code 101	N/A - SFR	1	\$ 26.49
30-2354775-362423-0000	WEAVER, TERRY L	15 PENNWOOD RD	SFR - Land Use Code 101	N/A - SFR	1	\$ 26.49
30-2354785-362535-0000	PAKOLA, RICHARD S	17 PENNWOOD RD	SFR - Land Use Code 101	N/A - SFR	1	\$ 26.49
30-2354802-363592-0000	KREIDER, BRIAN J	14 EASTFIELD DR	SFR - Land Use Code 101	N/A - SFR	1	\$ 26.49
30-2354813-363069-0000	WARANAVAGE, THOMAS R	10 SOUTHGATE DR	SFR - Land Use Code 101	N/A - SFR	1	\$ 26.49
30-2354823-360980-0000	BRUMMEL, ROBERTA L	908 E EVERGREEN RD	SFR - Land Use Code 101	N/A - SFR	1	\$ 26.49
30-2354836-362703-0000	REPASCH, JANET R	45 SUNRISE DR	SFR - Land Use Code 101	N/A - SFR	1	\$ 26.49
30-2354841-362879-0000	AUGUSTINE, ANTHONY	9 SOUTHGATE DR	SFR - Land Use Code 101	N/A - SFR	1	\$ 26.49
30-2354846-361049-0000	ENGLE, ROBERT L	910 E EVERGREEN RD	SFR - Land Use Code 101	N/A - SFR	1	\$ 26.49
30-2354847-361501-0000	HOFMAN, RICHARD K	2 PENNWOOD RD	SFR - Land Use Code 101	N/A - SFR	1	\$ 26.49
30-2354862-361602-0000	SMITH, MICHAEL E	4 PENNWOOD RD	SFR - Land Use Code 101	N/A - SFR	1	\$ 26.49
30-2354871-361766-0000	DONALDSON, KATHY J	6 PENNWOOD RD	SFR - Land Use Code 101	N/A - SFR	1	\$ 26.49
30-2354871-363348-0000	SMITH, WENDELL J	2 MANOR DR	SFR - Land Use Code 101	N/A - SFR	1	\$ 26.49
30-2354871-363443-0000	DEYSHER, DAVID P	13 EASTFIELD DR	SFR - Land Use Code 101	N/A - SFR	1	\$ 26.49
30-2354890-363196-0000	BLOUCH, DAVID M JR	1 MANOR DR	SFR - Land Use Code 101	N/A - SFR	1	\$ 26.49
30-2354892-361085-0000	GERHARDT, BRENDA J	912 E EVERGREEN RD	SFR - Land Use Code 101	N/A - SFR	1	\$ 26.49
30-2354895-361913-0000	TARSA, LEON F	8 PENNWOOD RD	SFR - Land Use Code 101	N/A - SFR	1	\$ 26.49
30-2354900-363601-0000	ERB, DONALD E	10 EASTFIELD DR	SFR - Land Use Code 101	N/A - SFR	1	\$ 26.49
30-2354902-362028-0000	KALE, DOROTHY E	10 PENNWOOD RD	SFR - Land Use Code 101	N/A - SFR	1	\$ 26.49
30-2354910-362160-0000	CARBAUGH, LARRY R	14 PENNWOOD RD	SFR - Land Use Code 101	N/A - SFR	1	\$ 26.49
30-2354914-363084-0000	NAZARCHUK, STANLEY C	6 SOUTHGATE DR	SFR - Land Use Code 101	N/A - SFR	1	\$ 26.49
30-2354924-362299-0000	GALBRAITH, DANIEL E	16 PENNWOOD RD	SFR - Land Use Code 101	N/A - SFR	1	\$ 26.49
30-2354931-362426-0000	DEITZLER, THOMAS E III	18 PENNWOOD RD	SFR - Land Use Code 101	N/A - SFR	1	\$ 26.49

Appendix C: SOUTH LEBANON TOWNSHIP SCHEDULE OF IMPERVIOUS AREAS & ERUs FOR ALL PROPERTIES
Updated January 31, 2018 Using Data Effective January 4, 2018

Map Number	Property Owner	Situs Address	Property Occupant / Land Use	Impervious Sq.Ft.	ERUs @ 3,507 sf per	Fee @ \$26.49/ERU
30-2354939-362704-0000	BARBER, DORIS D	47 SUNRISE DR	SFR - Land Use Code 101	N/A - SFR	1	\$ 26.49
30-2354942-362889-0000	BOOTH, MICHAEL D	5 SOUTHGATE DR	SFR - Land Use Code 101	N/A - SFR	1	\$ 26.49
30-2354943-362534-0000	SPATZ, KENNETH S	20 PENNWOOD RD	SFR - Land Use Code 101	N/A - SFR	1	\$ 26.49
30-2354992-356223-0000	KING, FANNIE S	1729 FONDERWHITE RD	SFR - Land Use Code 101	N/A - SFR	1	\$ 26.49
30-2354998-363607-0000	KULAKOWSKI, EDWARD V	6 EASTFIELD DR	SFR - Land Use Code 101	N/A - SFR	1	\$ 26.49
30-2355017-361453-0000	GREEN, STEPHEN G	1 MINE RD	SFR - Land Use Code 101	N/A - SFR	1	\$ 26.49
30-2355017-370687-0000	WAGNER, KAREN L	549 N MINE RD	SFR - Land Use Code 101	N/A - SFR	1	\$ 26.49
30-2355017-370866-0000	BARNHART, GEORGE O	551 N MINE RD	SFR - Land Use Code 101	N/A - SFR	1	\$ 26.49
30-2355032-362900-0000	ENGL, MICHAEL J	1 SOUTHGATE DR	SFR - Land Use Code 101	N/A - SFR	1	\$ 26.49
30-2355034-361112-0000	MUNNIÓN, PENELOPE JO	914 E EVERGREEN RD	SFR - Land Use Code 101	N/A - SFR	1	\$ 26.49
30-2355035-361736-0000	HARPLE, BRETT S	9 MINE RD	SFR - Land Use Code 101	N/A - SFR	1	\$ 26.49
30-2355039-362700-0000	DOSTER, STEPHEN L	49 SUNRISE DR	SFR - Land Use Code 101	N/A - SFR	1	\$ 26.49
30-2355041-363353-0000	HOLLINGER, JEFFREY A	12 CEDARVIEW DR	SFR - Land Use Code 101	N/A - SFR	1	\$ 26.49
30-2355045-370468-0000	RITTLE, DAVID E SR	545 N MINE RD	SFR - Land Use Code 101	N/A - SFR	1	\$ 26.49
30-2355051-363453-0000	ZUG, JOEL W	5 EASTFIELD DR	SFR - Land Use Code 101	N/A - SFR	1	\$ 26.49
30-2355053-363244-0000	MONGKON, NARIA	8 CEDARVIEW DR	SFR - Land Use Code 101	N/A - SFR	1	\$ 26.49
30-2355063-363123-0000	DILGER, FRANK J JR	4 CEDARVIEW DR	SFR - Land Use Code 101	N/A - SFR	1	\$ 26.49
30-2355065-361206-0000	SOURWINE, DAVID M	916 E EVERGREEN RD	SFR - Land Use Code 101	N/A - SFR	1	\$ 26.49
30-2355071-361950-0000	SEYFERT, NATHAN P	13 MINE RD	SFR - Land Use Code 101	N/A - SFR	1	\$ 26.49
30-2355073-361873-0000	MILLER, WILLIAM H	11 MINE RD	SFR - Land Use Code 101	N/A - SFR	1	\$ 26.49
30-2355078-362029-0000	KIRK, SAMUEL P	15 MINE RD	SFR - Land Use Code 101	N/A - SFR	1	\$ 26.49
30-2355085-362103-0000	TEMPLIN, GEORGE P	17 MINE RD	SFR - Land Use Code 101	N/A - SFR	1	\$ 26.49
30-2355096-362178-0000	HORST, THOMAS C	19 MINE RD	SFR - Land Use Code 101	N/A - SFR	1	\$ 26.49
30-2355096-363608-0000	GARES, HOWARD D	2 EASTFIELD DR	SFR - Land Use Code 101	N/A - SFR	1	\$ 26.49
30-2355100-362261-0000	EISENHAUER, GEORGE F	21 MINE RD	SFR - Land Use Code 101	N/A - SFR	1	\$ 26.49
30-2355100-362344-0000	BRINGMAN, ROBERT LEE G	23 MINE RD	SFR - Land Use Code 101	N/A - SFR	1	\$ 26.49
30-2355118-362426-0000	ROSILLO, ALBA INES	25 MINE RD	SFR - Land Use Code 101	N/A - SFR	1	\$ 26.49
30-2355123-362542-0000	MAISTO, JEREMY A	50 SUNRISE DR	SFR - Land Use Code 101	N/A - SFR	1	\$ 26.49
30-2355126-346798-0000	SHOWERS, PHILIP W SR	555 REXMONT RD	SFR - Land Use Code 101	N/A - SFR	1	\$ 26.49
30-2355138-362703-0000	HUHN, BRAD M	51 SUNRISE DR	SFR - Land Use Code 101	N/A - SFR	1	\$ 26.49
30-2355143-362952-0000	LANDIS, GEORGE F III	33 MINE RD	SFR - Land Use Code 101	N/A - SFR	1	\$ 26.49
30-2355152-362853-0000	WISE, CLAIR S	31 MINE RD	SFR - Land Use Code 101	N/A - SFR	1	\$ 26.49
30-2355162-363132-0000	BOLTZ, ROBERT V	35 MINE RD	SFR - Land Use Code 101	N/A - SFR	1	\$ 26.49
30-2355185-361269-0000	SCHNECK, ALLEN III	1901 S 5TH AVE	SFR - Land Use Code 101	N/A - SFR	1	\$ 26.49
30-2355202-363244-0000	RYLAND, THOMAS W	37 MINE RD	SFR - Land Use Code 101	N/A - SFR	1	\$ 26.49
30-2355210-363348-0000	MCCELWEE, JEFF CHARLES	39 MINE RD	SFR - Land Use Code 101	N/A - SFR	1	\$ 26.49
30-2355217-363446-0000	ROHRBACH, GARY L	41 MINE RD	SFR - Land Use Code 101	N/A - SFR	1	\$ 26.49
30-2355228-363628-0000	ZIMMERMAN, BRIAN G	43 MINE RD	SFR - Land Use Code 101	N/A - SFR	1	\$ 26.49
30-2355232-361424-0000	WOLFE, DARRYL G	2 MINE RD	SFR - Land Use Code 101	N/A - SFR	1	\$ 26.49
30-2355233-368326-0000	KUPP, RICHARD E	301 N MINE RD	SFR - Land Use Code 101	N/A - SFR	1	\$ 26.49
30-2355238-361788-0000	HORST, MARK H	10 MINE RD	SFR - Land Use Code 101	N/A - SFR	1	\$ 26.49
30-2355244-361908-0000	CARPENTER, LARRY P SR	12 MINE RD	SFR - Land Use Code 101	N/A - SFR	1	\$ 26.49
30-2355249-361558-0000	WICKENHEISER, FRANK J	4 MINE RD	SFR - Land Use Code 101	N/A - SFR	1	\$ 26.49
30-2355254-361668-0000	KILGORE, PATRICK G	6 MINE RD	SFR - Land Use Code 101	N/A - SFR	1	\$ 26.49
30-2355256-362019-0000	WAGNER, HENRY F	14 MINE RD	SFR - Land Use Code 101	N/A - SFR	1	\$ 26.49
30-2355267-362150-0000	FINK, ROWENA R	16 MINE RD	SFR - Land Use Code 101	N/A - SFR	1	\$ 26.49
30-2355276-362280-0000	DAVIS, KELLY S	18 MINE RD	SFR - Land Use Code 101	N/A - SFR	1	\$ 26.49
30-2355280-339861-0000	VARNER, SHANE D	1025 SOUTH MOUNTAIN LN	SFR - Land Use Code 101	N/A - SFR	1	\$ 26.49
30-2355285-362418-0000	SPANG, RAY JOSEPH	20 MINE RD	SFR - Land Use Code 101	N/A - SFR	1	\$ 26.49
30-2355297-362553-0000	BOND, WAYNE H	22 MINE RD	SFR - Land Use Code 101	N/A - SFR	1	\$ 26.49
30-2355297-368541-0000	GINTER, TERRY L	305 N MINE RD	SFR - Land Use Code 101	N/A - SFR	1	\$ 26.49
30-2355314-362693-0000	WOOD, LARRY L	24 MINE RD	SFR - Land Use Code 101	N/A - SFR	1	\$ 26.49
30-2355314-369835-0000	KERKESLAGER, STEVEN R	420 N MINE RD	SFR - Land Use Code 101	N/A - SFR	1	\$ 26.49
30-2355322-362824-0000	BOLL, GERALDINE R	26 MINE RD	SFR - Land Use Code 101	N/A - SFR	1	\$ 26.49
30-2355332-362940-0000	BRENEMAN, MATTHEW A	28 MINE RD	SFR - Land Use Code 101	N/A - SFR	1	\$ 26.49
30-2355332-363204-0000	GEORGE, RONALD J	32 MINE RD	SFR - Land Use Code 101	N/A - SFR	1	\$ 26.49
30-2355334-363075-0000	BRUBAKER, IRVIN	30 MINE RD	SFR - Land Use Code 101	N/A - SFR	1	\$ 26.49
30-2355359-364495-0000	WHITE, ELAINE M	201 FOX RD	SFR - Land Use Code 101	N/A - SFR	1	\$ 26.49
30-2355379-363365-0000	HARPOLD, JOHN A	36 MINE RD	SFR - Land Use Code 101	N/A - SFR	1	\$ 26.49

Appendix C: SOUTH LEBANON TOWNSHIP SCHEDULE OF IMPERVIOUS AREAS & ERUs FOR ALL PROPERTIES
Updated January 31, 2018 Using Data Effective January 4, 2018

Map Number	Property Owner	Situs Address	Property Occupant / Land Use	Impervious Sq.Ft.	ERUs @ 3,507 sf per	Fee @ \$26.49/ERU
30-2355389-361407-0000	VENTURA, ANDREW J	1906 S 5TH AVE	SFR - Land Use Code 101	N/A - SFR	1	\$ 26.49
30-2355393-363464-0000	PEIFFER, KURT E	38 MINE RD	SFR - Land Use Code 101	N/A - SFR	1	\$ 26.49
30-2355393-363661-0000	GAMBLE, GEORGE F	42 MINE RD	SFR - Land Use Code 101	N/A - SFR	1	\$ 26.49
30-2355404-364985-0000	GARDNER, MICHAEL A	104 N MINE RD	SFR - Land Use Code 101	N/A - SFR	1	\$ 26.49
30-2355405-363567-0000	BAUM, KENNETH S JR	40 MINE RD	SFR - Land Use Code 101	N/A - SFR	1	\$ 26.49
30-2355490-347995-0000	SUCHANEK, RICHARD K	545 REXMONT RD	SFR - Land Use Code 101	N/A - SFR	1	\$ 26.49
30-2355549-361513-0000	WISE, PAMELA	1910 S 5TH AVE	SFR - Land Use Code 101	N/A - SFR	1	\$ 26.49
30-2355609-356278-0000	KRALL, TIMOTHY E	1720 FONDERWHITE RD	SFR - Land Use Code 101	N/A - SFR	1	\$ 26.49
30-2355747-365807-0000	WHITMOYER, JOHN H	120 N MINE RD	SFR - Land Use Code 101	N/A - SFR	1	\$ 26.49
30-2355791-365567-0000	PONESSA, MICHAEL J	116 N MINE RD	SFR - Land Use Code 101	N/A - SFR	1	\$ 26.49
30-2355793-364601-0000	SENSENG, RANDAL K	205 FOX RD	SFR - Land Use Code 101	N/A - SFR	1	\$ 26.49
30-2355794-350913-0000	WENGER, STEVEN J	545 SCHAEFFER RD	SFR - Land Use Code 101	N/A - SFR	1	\$ 26.49
30-2355810-365437-0000	DONLEY, JOHN D	114 N MINE RD	SFR - Land Use Code 101	N/A - SFR	1	\$ 26.49
30-2355815-365066-0000	ARNOLD, ROBERT J	106 N MINE RD	SFR - Land Use Code 101	N/A - SFR	1	\$ 26.49
30-2355832-365289-0000	BIANCO, CHRISTOPHER J	110 N MINE RD	SFR - Land Use Code 101	N/A - SFR	1	\$ 26.49
30-2355955-359197-0000	MUNNION, GREGORY L	202 CREST RD	SFR - Land Use Code 101	N/A - SFR	1	\$ 26.49
30-2355991-364775-0000	VAIL, DAVID G	102 N MINE RD	SFR - Land Use Code 101	N/A - SFR	1	\$ 26.49
30-2356000-364393-0000	KOFLER, GARY J	209 FOX RD	SFR - Land Use Code 101	N/A - SFR	1	\$ 26.49
30-2356030-340117-0000	ROW, DONALD	1050 SOUTH MOUNTAIN LN	SFR - Land Use Code 101	N/A - SFR	1	\$ 26.49
30-2356050-377083-0000	HFP ASSOCIATES, L.P.	2598 E CUMBERLAND ST	SFR - Land Use Code 101	N/A - SFR	1	\$ 26.49
30-2356062-361280-0000	HENRY, WM MICHAEL	1921 S 5TH AVE	SFR - Land Use Code 101	N/A - SFR	1	\$ 26.49
30-2356158-361531-0000	ZION U M PARSONAGE	1924 S 5TH AVE	SFR - Land Use Code 101	N/A - SFR	1	\$ 26.49
30-2356165-364345-0000	HITZ, RUSSELL M	213 FOX RD	SFR - Land Use Code 101	N/A - SFR	1	\$ 26.49
30-2356281-377222-0000	HERSHEY, ELIJAH	2606 E CUMBERLAND ST	SFR - Land Use Code 101	N/A - SFR	1	\$ 26.49
30-2356314-377238-0000	FOOTE, DENNIS	2608 E CUMBERLAND ST	SFR - Land Use Code 101	N/A - SFR	1	\$ 26.49
30-2356359-377267-0000	VERACRUZ, RAMIL	2610 E CUMBERLAND ST	SFR - Land Use Code 101	N/A - SFR	1	\$ 26.49
30-2356388-341478-0000	THOME, ROBERT S	1130 SOUTH MOUNTAIN LN	SFR - Land Use Code 101	N/A - SFR	1	\$ 26.49
30-2356419-377309-0000	KERN, TIFFANY	2614 E CUMBERLAND ST	SFR - Land Use Code 101	N/A - SFR	1	\$ 26.49
30-2356472-377322-0000	BOLTZ, DEAN M	2618 E CUMBERLAND ST	SFR - Land Use Code 101	N/A - SFR	1	\$ 26.49
30-2356516-361598-0000	NYAMEKYE, MICHELLE	1936 S 5TH AVE	SFR - Land Use Code 101	N/A - SFR	1	\$ 26.49
30-2356568-358127-0000	MILLER, M JACQUELINE	315 CREST RD	SFR - Land Use Code 101	N/A - SFR	1	\$ 26.49
30-2356809-363858-0000	WINE, ANDREW N	230 FOX RD	SFR - Land Use Code 101	N/A - SFR	1	\$ 26.49
30-2356814-373754-0000	ULRICH, PAUL S	2551 KING ST	SFR - Land Use Code 101	N/A - SFR	1	\$ 26.49
30-2356889-341356-0000	MORGAN, JARED D	1110 S MOUNTAIN LN	SFR - Land Use Code 101	N/A - SFR	1	\$ 26.49
30-2356901-358363-0000	BURKHOLDER, JOSHUA A	316 CREST RD	SFR - Land Use Code 101	N/A - SFR	1	\$ 26.49
30-2357023-358237-0000	KRUMBINE, RICHARD R	320 CREST RD	SFR - Land Use Code 101	N/A - SFR	1	\$ 26.49
30-2357082-363741-0000	WINE, STANLEY C	240 FOX RD	SFR - Land Use Code 101	N/A - SFR	1	\$ 26.49
30-2357084-373690-0000	ZIMMERMAN, GLENN R	2564 KING ST	SFR - Land Use Code 101	N/A - SFR	1	\$ 26.49
30-2357194-374179-0000	CROCKETT, GLENN R	411 PRESCOTT RD	SFR - Land Use Code 101	N/A - SFR	1	\$ 26.49
30-2357411-350919-0000	MARTIN, ALVIN M	575 SCHAEFFER RD	SFR - Land Use Code 101	N/A - SFR	1	\$ 26.49
30-2357436-373448-0000	SENSENG, JOEL D	525 PRESCOTT RD	SFR - Land Use Code 101	N/A - SFR	1	\$ 26.49
30-2357467-373785-0000	MALDONADO, RAUL	503 PRESCOTT RD	SFR - Land Use Code 101	N/A - SFR	1	\$ 26.49
30-2357483-361600-0000	SANTIAGO, LUIS A	1954 S 5TH AVE	SFR - Land Use Code 101	N/A - SFR	1	\$ 26.49
30-2357527-374327-0000	NATICCHIA, ERIK J	410 PRESCOTT RD	SFR - Land Use Code 101	N/A - SFR	1	\$ 26.49
30-2357535-373880-0000	LERCH, PAUL D II	2600 KING ST	SFR - Land Use Code 101	N/A - SFR	1	\$ 26.49
30-2357547-373330-0000	SMITH, BRIAN J	535 PRESCOTT RD	SFR - Land Use Code 101	N/A - SFR	1	\$ 26.49
30-2357547-374489-0000	VELEZ, LUIS J	406 PRESCOTT RD	SFR - Land Use Code 101	N/A - SFR	1	\$ 26.49
30-2357575-373902-0000	WEALAND, MICHAEL E	2602 KING ST	SFR - Land Use Code 101	N/A - SFR	1	\$ 26.49
30-2357576-373697-0000	FESSLER, JERRY	510 PRESCOTT RD	SFR - Land Use Code 101	N/A - SFR	1	\$ 26.49
30-2357579-361587-0000	ESBENSHADE, WILLIAM J JR	3 IONA RD	SFR - Land Use Code 101	N/A - SFR	1	\$ 26.49
30-2357588-373673-0000	FIELD, PAUL E	512 PRESCOTT RD	SFR - Land Use Code 101	N/A - SFR	1	\$ 26.49
30-2357596-373654-0000	MOYER, ARLENE M	514 PRESCOTT RD	SFR - Land Use Code 101	N/A - SFR	1	\$ 26.49
30-2357601-373636-0000	RUHL, JAMES M	516 PRESCOTT RD	SFR - Land Use Code 101	N/A - SFR	1	\$ 26.49
30-2357606-373918-0000	KROPF, JESSE D	2604 KING ST	SFR - Land Use Code 101	N/A - SFR	1	\$ 26.49
30-2357611-357105-0000	ULRICH, JOHN A JR	411 CREST RD	SFR - Land Use Code 101	N/A - SFR	1	\$ 26.49
30-2357628-373521-0000	WILKINSON, E DAVID	524 PRESCOTT RD	SFR - Land Use Code 101	N/A - SFR	1	\$ 26.49
30-2357636-373491-0000	HAYES, RANDOLPH B	526 PRESCOTT RD	SFR - Land Use Code 101	N/A - SFR	1	\$ 26.49
30-2357637-373918-0000	HARNISH, TERRY L	2606 KING ST	SFR - Land Use Code 101	N/A - SFR	1	\$ 26.49
30-2357643-372928-0000	HURSH, JUSTIN P	545 PRESCOTT RD	SFR - Land Use Code 101	N/A - SFR	1	\$ 26.49

Appendix C: SOUTH LEBANON TOWNSHIP SCHEDULE OF IMPERVIOUS AREAS & ERUs FOR ALL PROPERTIES
Updated January 31, 2018 Using Data Effective January 4, 2018

Map Number	Property Owner	Situs Address	Property Occupant / Land Use	Impervious Sq.Ft.	ERUs @ 3,507 sf per	Fee @ \$26.49/ERU
30-2357721-374068-0000	THOMAS, SHANE M	2611 E KING ST	SFR - Land Use Code 101	N/A - SFR	1	\$ 26.49
30-2357723-341597-0000	SHELLER, HARRY F JR	50 WOODLAND HILLS LN	SFR - Land Use Code 101	N/A - SFR	1	\$ 26.49
30-2357767-361474-0000	MCCOY, REBECCA K	2000 S 5TH AVE	SFR - Land Use Code 101	N/A - SFR	1	\$ 26.49
30-2357772-357014-0000	SENSENI, IVAN RAY	415 CREST RD	SFR - Land Use Code 101	N/A - SFR	1	\$ 26.49
30-2357826-349060-0000	TODD, JAMES U JR	645 REXMONT RD	SFR - Land Use Code 101	N/A - SFR	1	\$ 26.49
30-2357843-349194-0000	KIRK, SAMUEL P	655 REXMONT RD	SFR - Land Use Code 101	N/A - SFR	1	\$ 26.49
30-2357845-347054-0000	FUNK, ROBERT J	604 REXMONT RD	SFR - Land Use Code 101	N/A - SFR	1	\$ 26.49
30-2357848-348736-0000	NEUFELD, LISA M	625 REXMONT RD	SFR - Land Use Code 101	N/A - SFR	1	\$ 26.49
30-2357866-356890-0000	MILLER, KANYON L	419 CREST RD	SFR - Land Use Code 101	N/A - SFR	1	\$ 26.49
30-2357868-348903-0000	MILLER, JAMES J	635 REXMONT RD	SFR - Land Use Code 101	N/A - SFR	1	\$ 26.49
30-2357868-361419-0000	ZIMMERMAN, ALBERT R	2004 S 5TH AVE	SFR - Land Use Code 101	N/A - SFR	1	\$ 26.49
30-2357910-373591-0000	MARTIN, JORDAN	528 PRESCOTT RD	SFR - Land Use Code 101	N/A - SFR	1	\$ 26.49
30-2357917-374028-0000	KRISSINGER, ANITA L	2618 KING ST	SFR - Land Use Code 101	N/A - SFR	1	\$ 26.49
30-2357950-371835-0000	SMOKER, ELI K	721 PRESCOTT RD	SFR - Land Use Code 101	N/A - SFR	1	\$ 26.49
30-2357951-356747-0000	BUFFENMEYER, EARL B	424 CREST RD	SFR - Land Use Code 101	N/A - SFR	1	\$ 26.49
30-2357977-361340-0000	WRIGHT, THOMAS J	2008 S 5TH AVE	SFR - Land Use Code 101	N/A - SFR	1	\$ 26.49
30-2357984-374054-0000	MINETREE, RICHARD M SR	2622 KING ST	SFR - Land Use Code 101	N/A - SFR	1	\$ 26.49
30-2358015-361485-0000	DAVENPORT, TRACY A	20 IONA RD	SFR - Land Use Code 101	N/A - SFR	1	\$ 26.49
30-2358031-356308-0000	KRALL, MARK H	509 CREST RD	SFR - Land Use Code 101	N/A - SFR	1	\$ 26.49
30-2358041-361111-0000	KNAPP, ROBERT L	2013 S 5TH AVE	SFR - Land Use Code 101	N/A - SFR	1	\$ 26.49
30-2358049-361706-0000	CHEPULIS, JEROME C	25 IONA RD	SFR - Land Use Code 101	N/A - SFR	1	\$ 26.49
30-2358065-356984-0000	KDKS PROPERTIES LLC	420 CREST RD	SFR - Land Use Code 101	N/A - SFR	1	\$ 26.49
30-2358082-361252-0000	HARTER, JOEL G	2012 S 5TH AVE	SFR - Land Use Code 101	N/A - SFR	1	\$ 26.49
30-2358107-371986-0000	NOLEN, CHAD L	720 PRESCOTT RD	SFR - Land Use Code 101	N/A - SFR	1	\$ 26.49
30-2358117-356600-0000	DIFAVA, FRANK L	430 CREST RD	SFR - Land Use Code 101	N/A - SFR	1	\$ 26.49
30-2358132-361492-0000	HITZ, BRANDON L	24 IONA RD	SFR - Land Use Code 101	N/A - SFR	1	\$ 26.49
30-2358163-361192-0000	KRUMBINE, DAVID ALLEN	2016 S 5TH AVE	SFR - Land Use Code 101	N/A - SFR	1	\$ 26.49
30-2358167-360952-0000	SCHIES, JASON W	2021 S 5TH AVE	SFR - Land Use Code 101	N/A - SFR	1	\$ 26.49
30-2358206-350140-0000	BEHNEY, SAMUEL R JR	671 REXMONT RD	SFR - Land Use Code 101	N/A - SFR	1	\$ 26.49
30-2358241-361499-0000	STICKLES, ROBERT M JR	28 IONA RD	SFR - Land Use Code 101	N/A - SFR	1	\$ 26.49
30-2358269-371813-0000	NOLEN, CHAD L	5 JACKSON RD	SFR - Land Use Code 101	N/A - SFR	1	\$ 26.49
30-2358310-341514-0000	HARVEY, RUSSELL E JR	75 WOODLAND HILLS LN	SFR - Land Use Code 101	N/A - SFR	1	\$ 26.49
30-2358370-356528-0000	MOYER, PHYLLIS J	435 CREST RD	SFR - Land Use Code 101	N/A - SFR	1	\$ 26.49
30-2358375-361513-0000	POTTER, DONALD M	1 COLONIAL DR	SFR - Land Use Code 101	N/A - SFR	1	\$ 26.49
30-2358388-356662-0000	HERR, EUGENE C	433 CREST RD	SFR - Land Use Code 101	N/A - SFR	1	\$ 26.49
30-2358417-360821-0000	SCHIES, JASON W	2029 S 5TH AVE	SFR - Land Use Code 101	N/A - SFR	1	\$ 26.49
30-2358431-361402-0000	JORFI, JOHN M	3 COLONIAL DR	SFR - Land Use Code 101	N/A - SFR	1	\$ 26.49
30-2358454-360546-0000	SCHWARZ, WILHELM	2103 S 5TH AVE	SFR - Land Use Code 101	N/A - SFR	1	\$ 26.49
30-2358480-360767-0000	DARDIS, BRIAN J	2033 S 5TH AVE	SFR - Land Use Code 101	N/A - SFR	1	\$ 26.49
30-2358489-361288-0000	CAMASTA, DANIEL A	5 COLONIAL DR	SFR - Land Use Code 101	N/A - SFR	1	\$ 26.49
30-2358497-356698-0000	ROHRER, SYLVESTER H TRUST	441 CREST RD	SFR - Land Use Code 101	N/A - SFR	1	\$ 26.49
30-2358498-360934-0000	HARRIS, WILLIAM K	2028 S 5TH AVE	SFR - Land Use Code 101	N/A - SFR	1	\$ 26.49
30-2358559-361184-0000	GARDNER, DEAN L	7 COLONIAL DR	SFR - Land Use Code 101	N/A - SFR	1	\$ 26.49
30-2358581-367677-0000	SWANGER, HAROLD P	2001 BIRCH RD	SFR - Land Use Code 101	N/A - SFR	1	\$ 26.49
30-2358585-361532-0000	CRAUN, KENNETH E	2 COLONIAL DR	SFR - Land Use Code 101	N/A - SFR	1	\$ 26.49
30-2358597-360852-0000	BOLLINGER, KEVIN	2 KELLER DR	SFR - Land Use Code 101	N/A - SFR	1	\$ 26.49
30-2358628-361076-0000	FELTY, RANDAL A	9 COLONIAL DR	SFR - Land Use Code 101	N/A - SFR	1	\$ 26.49
30-2358637-361382-0000	MOCK, JOHN R	4 COLONIAL DR	SFR - Land Use Code 101	N/A - SFR	1	\$ 26.49
30-2358656-356847-0000	BURKHOLDER, LLOYD	445 CREST RD	SFR - Land Use Code 101	N/A - SFR	1	\$ 26.49
30-2358676-360617-0000	BEARD, GEORGE E III	2101 S 5TH AVE	SFR - Land Use Code 101	N/A - SFR	1	\$ 26.49
30-2358694-360939-0000	GARCHINSKY, CHRISTOPHER R	4 KELLER DR	SFR - Land Use Code 101	N/A - SFR	1	\$ 26.49
30-2358697-361279-0000	ANDREWS, STEPHEN J III	6 COLONIAL DR	SFR - Land Use Code 101	N/A - SFR	1	\$ 26.49
30-2358704-342031-0000	FAULKNER, NOAH T	85 WOODLAND HILLS LN	SFR - Land Use Code 101	N/A - SFR	1	\$ 26.49
30-2358721-367683-0000	SWANGER, HAROLD P	2003 BIRCH RD	SFR - Land Use Code 101	N/A - SFR	1	\$ 26.49
30-2358744-360731-0000	ARNICK, KEVIN P	1 KELLER DR	SFR - Land Use Code 101	N/A - SFR	1	\$ 26.49
30-2358765-361164-0000	KREIDER, BENJAMIN H	8 COLONIAL DR	SFR - Land Use Code 101	N/A - SFR	1	\$ 26.49
30-2358837-360643-0000	MARTIN, SHAWN M	2100 S 5TH AVE	SFR - Land Use Code 101	N/A - SFR	1	\$ 26.49
30-2358842-361429-0000	SHIPPER, CHARLES J	100 IONA RD	SFR - Land Use Code 101	N/A - SFR	1	\$ 26.49
30-2358843-360821-0000	VANAULEN, ROBERT C	3 KELLER DR	SFR - Land Use Code 101	N/A - SFR	1	\$ 26.49

Appendix C: SOUTH LEBANON TOWNSHIP SCHEDULE OF IMPERVIOUS AREAS & ERUs FOR ALL PROPERTIES
Updated January 31, 2018 Using Data Effective January 4, 2018

Map Number	Property Owner	Situs Address	Property Occupant / Land Use	Impervious Sq.Ft.	ERUs @ 3,507 sf per	Fee @ \$26.49/ERU
30-2358843-361052-0000	HARPOLD, JOHN A	10 COLONIAL DR	SFR - Land Use Code 101	N/A - SFR	1	\$ 26.49
30-2358859-357037-0000	BURKHOLDER, LLOYD M	449 CREST RD	SFR - Land Use Code 101	N/A - SFR	1	\$ 26.49
30-2358892-367578-0000	HERR, LARRY L	2007 BIRCH RD	SFR - Land Use Code 101	N/A - SFR	1	\$ 26.49
30-2358918-371980-0000	ZIMMERMAN, JOHN ELAM	19 JACKSON RD	SFR - Land Use Code 101	N/A - SFR	1	\$ 26.49
30-2358949-360886-0000	DISSINGER, WILLIAM A	5 KELLER DR	SFR - Land Use Code 101	N/A - SFR	1	\$ 26.49
30-2359006-361489-0000	FUHRMAN, MARK A	104 IONA RD	SFR - Land Use Code 101	N/A - SFR	1	\$ 26.49
30-2359079-361198-0000	MATTHEW, DARYL L	12 KELLER DR	SFR - Land Use Code 101	N/A - SFR	1	\$ 26.49
30-2359095-371946-0000	BRUBACKER, MERLIN R	25 JACKSON RD	SFR - Land Use Code 101	N/A - SFR	1	\$ 26.49
30-2359137-361080-0000	HATZFELD, JEFFREY C	11 KELLER DR	SFR - Land Use Code 101	N/A - SFR	1	\$ 26.49
30-2359188-354326-0000	BLYLER, DONALD W JR	2101 FONDERWHITE RD	SFR - Land Use Code 101	N/A - SFR	1	\$ 26.49
30-2359517-364164-0000	SIMMON, BARBARA K	345 FOX RD	SFR - Land Use Code 101	N/A - SFR	1	\$ 26.49
30-2359575-360106-0000	SNYDER, DALE	2116 S 5TH AVE	SFR - Land Use Code 101	N/A - SFR	1	\$ 26.49
30-2359699-354130-0000	COX, ROBERT B	2109 FONDERWHITE RD	SFR - Land Use Code 101	N/A - SFR	1	\$ 26.49
30-2359848-367829-0000	KOPP, BENJAMIN L	2021 BIRCH RD	SFR - Land Use Code 101	N/A - SFR	1	\$ 26.49
30-2359877-354081-0000	STEHR, JACKSON D JR	2113 FONDERWHITE RD	SFR - Land Use Code 101	N/A - SFR	1	\$ 26.49
30-2359923-353635-0000	MILLER, STEPHEN R	533 FLINTVILLE RD	SFR - Land Use Code 101	N/A - SFR	1	\$ 26.49
30-2359976-353871-0000	ARNICK, KENNETH	529 FLINTVILLE RD	SFR - Land Use Code 101	N/A - SFR	1	\$ 26.49
30-2360077-367813-0000	JOHNSON, JOHN E III	2101 BIRCH RD	SFR - Land Use Code 101	N/A - SFR	1	\$ 26.49
30-2360086-354178-0000	ZECHMAN, PAUL D	525 FLINTVILLE RD	SFR - Land Use Code 101	N/A - SFR	1	\$ 26.49
30-2360114-366520-0000	ROYER, RICHARD R	1405 PRESCOTT RD	SFR - Land Use Code 101	N/A - SFR	1	\$ 26.49
30-2360220-366230-0000	KREIDER, RICHARD C	1409 PRESCOTT RD	SFR - Land Use Code 101	N/A - SFR	1	\$ 26.49
30-2360248-354176-0000	STEVEY, BRIAN A	510 FLINTVILLE RD	SFR - Land Use Code 101	N/A - SFR	1	\$ 26.49
30-2360266-353792-0000	BUCHER, DENNIS L	530 FLINTVILLE RD	SFR - Land Use Code 101	N/A - SFR	1	\$ 26.49
30-2360419-354244-0000	TOMECEK, FRANK D	420 FLINTVILLE RD	SFR - Land Use Code 101	N/A - SFR	1	\$ 26.49
30-2360509-365941-0000	DECK, MARGERY A	1502 PRESCOTT RD	SFR - Land Use Code 101	N/A - SFR	1	\$ 26.49
30-2360611-358414-0000	BURKHOLDER, LEON M	21 FLINTVILLE RD	SFR - Land Use Code 101	N/A - SFR	1	\$ 26.49
30-2360816-359028-0000	LANTZ, ELMER L	2200 S 5TH AVE	SFR - Land Use Code 101	N/A - SFR	1	\$ 26.49
30-2360823-357950-0000	ZIMMERMAN, DAVID E	50 FLINTVILLE RD	SFR - Land Use Code 101	N/A - SFR	1	\$ 26.49
30-2360866-358771-0000	STOLTZFUS, JOHN R	2201 S 5TH AVE	SFR - Land Use Code 101	N/A - SFR	1	\$ 26.49
30-2360932-351840-0000	ZIMMERMAN, JAY CALVIN	720 SCHAEFFER RD	SFR - Land Use Code 101	N/A - SFR	1	\$ 26.49
30-2360969-358937-0000	CRUZ, ISMAEL	2204 S 5TH AVE	SFR - Land Use Code 101	N/A - SFR	1	\$ 26.49
30-2360982-357094-0000	KRALL, RICHARD EUGENE	140 FLINTVILLE RD	SFR - Land Use Code 101	N/A - SFR	1	\$ 26.49
30-2361103-358903-0000	SHANK, TIMOTHY	2208 S 5TH AVE	SFR - Land Use Code 101	N/A - SFR	1	\$ 26.49
30-2361243-352172-0000	WELTE, CARL E	725 SCHAEFFER RD	SFR - Land Use Code 101	N/A - SFR	1	\$ 26.49
30-2361512-352132-0000	HIGH, CHRISTIAN G JR	729 SCHAEFFER RD	SFR - Land Use Code 101	N/A - SFR	1	\$ 26.49
30-2341184-365200-0000	BOWMAN, THOMAS G	82 PARKSIDE DR	SFR - Land Use Code 107	N/A - SFR	1	\$ 26.49
30-2341199-365081-0000	HILTON, CANDIS A	83 PARKSIDE DR	SFR - Land Use Code 107	N/A - SFR	1	\$ 26.49
30-2341206-365194-0000	KOSHULSKY, PATRICIA A	78 PARKSIDE DR	SFR - Land Use Code 107	N/A - SFR	1	\$ 26.49
30-2341220-365077-0000	SHOLLY, DARRYL S	79 PARKSIDE DR	SFR - Land Use Code 107	N/A - SFR	1	\$ 26.49
30-2341228-365196-0000	SNYDER, KELLY L	74 PARKSIDE DR	SFR - Land Use Code 107	N/A - SFR	1	\$ 26.49
30-2341240-365076-0000	GINGRICH, KENNETH J	75 PARKSIDE DR	SFR - Land Use Code 107	N/A - SFR	1	\$ 26.49
30-2341249-365202-0000	GINGRICH, DARRAH E	70 PARKSIDE DR	SFR - Land Use Code 107	N/A - SFR	1	\$ 26.49
30-2341263-365079-0000	GUNGE, SREEKANTH C	71 PARKSIDE DR	SFR - Land Use Code 107	N/A - SFR	1	\$ 26.49
30-2341364-365021-0000	HARLOW, THOMAS R	55 PARKSIDE DR	SFR - Land Use Code 107	N/A - SFR	1	\$ 26.49
30-2341365-365043-0000	LOSER, JAMES G JR	51 PARKSIDE DR	SFR - Land Use Code 107	N/A - SFR	1	\$ 26.49
30-2341370-364955-0000	BECHTOLD, THOMAS E	67 PARKSIDE DR	SFR - Land Use Code 107	N/A - SFR	1	\$ 26.49
30-2341370-364999-0000	SHAY, JASON M	59 PARKSIDE DR	SFR - Land Use Code 107	N/A - SFR	1	\$ 26.49
30-2341372-364978-0000	HACKMAN, KENNETH R JR	63 PARKSIDE DR	SFR - Land Use Code 107	N/A - SFR	1	\$ 26.49
30-2341416-365170-0000	NAPPIER, KENNETH E	50 PARKSIDE DR	SFR - Land Use Code 107	N/A - SFR	1	\$ 26.49
30-2341420-365194-0000	MCDONALD, WILLIAM JAMISON TRUSTEE	54 PARKSIDE DR	SFR - Land Use Code 107	N/A - SFR	1	\$ 26.49
30-2341423-365215-0000	RUSSELL, MICHAEL W	58 PARKSIDE DR	SFR - Land Use Code 107	N/A - SFR	1	\$ 26.49
30-2341469-365020-0000	STANILLA, DEBRA A	41 PARKSIDE DR	SFR - Land Use Code 107	N/A - SFR	1	\$ 26.49
30-2341491-365024-0000	CORP, LINDA L	37 PARKSIDE DR	SFR - Land Use Code 107	N/A - SFR	1	\$ 26.49
30-2341508-365173-0000	KENNEDY, RUSSELL	32 PARKSIDE DR	SFR - Land Use Code 107	N/A - SFR	1	\$ 26.49
30-2341512-365024-0000	WATTS, KRISTEN K	33 PARKSIDE DR	SFR - Land Use Code 107	N/A - SFR	1	\$ 26.49
30-2341534-365019-0000	WILHELM, ROBERT J	29 PARKSIDE DR	SFR - Land Use Code 107	N/A - SFR	1	\$ 26.49
30-2341538-365175-0000	FOCHT, ISOLDE M	28 PARKSIDE DR	SFR - Land Use Code 107	N/A - SFR	1	\$ 26.49
30-2341557-365020-0000	SANDS, ROGER	25 PARKSIDE DR	SFR - Land Use Code 107	N/A - SFR	1	\$ 26.49
30-2341567-365169-0000	YOUNG, WILLIAM	24 PARKSIDE DR	SFR - Land Use Code 107	N/A - SFR	1	\$ 26.49

Appendix C: SOUTH LEBANON TOWNSHIP SCHEDULE OF IMPERVIOUS AREAS & ERUs FOR ALL PROPERTIES
Updated January 31, 2018 Using Data Effective January 4, 2018

Map Number	Property Owner	Situs Address	Property Occupant / Land Use	Impervious Sq.Ft.	ERUs @ 3,507 sf per	Fee @ \$26.49/ERU
30-2341597-365165-0000	SCHRUM, KEVIN J	20 PARKSIDE DR	SFR - Land Use Code 107	N/A - SFR	1	\$ 26.49
30-2341664-365125-0000	MALVONE, ENRICO	16 PARKSIDE DR	SFR - Land Use Code 107	N/A - SFR	1	\$ 26.49
30-2341689-365109-0000	MCCULLY, DENISE ETAL	12 PARKSIDE DR	SFR - Land Use Code 107	N/A - SFR	1	\$ 26.49
30-2341710-365088-0000	NOLT, LORI A	8 PARKSIDE DR	SFR - Land Use Code 107	N/A - SFR	1	\$ 26.49
30-2341732-365069-0000	EMERY, GARY E	4 PARKSIDE DR	SFR - Land Use Code 107	N/A - SFR	1	\$ 26.49
30-2348487-368111-0000	LEED, LAWRENCE E	163 HEARTHSTONE LN	SFR - Land Use Code 107	N/A - SFR	1	\$ 26.49
30-2348535-367996-0000	GISH, HAROLD E	157 HEARTHSTONE LN	SFR - Land Use Code 107	N/A - SFR	1	\$ 26.49
30-2348553-367958-0000	ASHBURN, RALPH W	155 HEARTHSTONE LN	SFR - Land Use Code 107	N/A - SFR	1	\$ 26.49
30-2348618-367888-0000	HOOPES, WARREN G	147 HEARTHSTONE LN	SFR - Land Use Code 107	N/A - SFR	1	\$ 26.49
30-2348668-367866-0000	FELTY, LEROY R	145 HEARTHSTONE LN	SFR - Land Use Code 107	N/A - SFR	1	\$ 26.49
30-2348772-367907-0000	KEHLER, KATHRYN M	143 HEARTHSTONE LN	SFR - Land Use Code 107	N/A - SFR	1	\$ 26.49
30-2348820-367941-0000	GARRETT, LUTHER H	141 HEARTHSTONE LN	SFR - Land Use Code 107	N/A - SFR	1	\$ 26.49
30-2348885-367969-0000	BERG, CHRISTOPHER J	137 HEARTHSTONE LN	SFR - Land Use Code 107	N/A - SFR	1	\$ 26.49
30-2348915-368003-0000	HAIN, DENISE E	135 HEARTHSTONE LN	SFR - Land Use Code 107	N/A - SFR	1	\$ 26.49
30-2349025-368027-0000	SHUEY, DONALD E	125 HEARTHSTONE LN	SFR - Land Use Code 107	N/A - SFR	1	\$ 26.49
30-2349092-368112-0000	PATCHES, HELEN E	123 HEARTHSTONE LN	SFR - Land Use Code 107	N/A - SFR	1	\$ 26.49
30-2349124-368135-0000	HITZ, FERN M	121 HEARTHSTONE LN	SFR - Land Use Code 107	N/A - SFR	1	\$ 26.49
30-2339508-366151-0000	NOWAK, ANNA	614 BROAD ST	SFR - Land Use Code 108	N/A - SFR	1	\$ 26.49
30-2339573-365814-0000	OVERDIER, JEREMY M	516 VINE ST	SFR - Land Use Code 108	N/A - SFR	1	\$ 26.49
30-2339662-366080-0000	SWARTZ, SHARON K	621 S 5TH ST	SFR - Land Use Code 108	N/A - SFR	1	\$ 26.49
30-2342675-365424-0000	GROH, EARL A	30 RIDGE AVE	SFR - Land Use Code 108	N/A - SFR	1	\$ 26.49
30-2344695-368956-0000	RUEPPEL, HARRY F JR	601 E HIGH ST	SFR - Land Use Code 108	N/A - SFR	1	\$ 26.49
30-2344864-369379-0000	STALNECKER, WILLIAM H	248 CLOISTER ST	SFR - Land Use Code 108	N/A - SFR	1	\$ 26.49
30-2344867-368954-0000	GARRETT, JOHN J	617 E HIGH ST	SFR - Land Use Code 108	N/A - SFR	1	\$ 26.49
30-2349269-371791-0000	KNAPP, BONITA M	1501 E CHESTNUT ST	SFR - Land Use Code 108	N/A - SFR	1	\$ 26.49
30-2349979-368694-0000	LAUDERMILCH, CHARLOTTE I	1309 BIRCH RD	SFR - Land Use Code 108	N/A - SFR	1	\$ 26.49
30-2351518-373617-0000	WENZLER, JOHN H	1920 ALLEGHENY AVE	SFR - Land Use Code 108	N/A - SFR	1	\$ 26.49
30-2351746-374151-0000	FRENCH, KARL R JR	2102 E PENNSYLVANIA AVE	SFR - Land Use Code 108	N/A - SFR	1	\$ 26.49
30-2351895-373645-0000	FELTY, KENNETH L JR	2011 LEINBAUGH AVE	SFR - Land Use Code 108	N/A - SFR	1	\$ 26.49
30-2352063-373987-0000	DEITZ, ERIC	201 EAST ST	SFR - Land Use Code 108	N/A - SFR	1	\$ 26.49
30-2352248-373141-0000	GARRISON, EDWARD E	2021 RAILROAD AVE	SFR - Land Use Code 108	N/A - SFR	1	\$ 26.49
30-2352390-373096-0000	MARTIN, CHRISTOPHER	2024 RAILROAD AVE	SFR - Land Use Code 108	N/A - SFR	1	\$ 26.49
30-2340805-365160-4179	BETZ, CHARLES R	920 NOBLE ST	Mobile Home Unit on Multi-MHU Parcel	N/A	0	\$ -
30-2340805-365160-4251	WHITMAN, LARRY SR	1 ANNE AVE	Mobile Home Unit on Multi-MHU Parcel	N/A	0	\$ -
30-2340805-365160-4252	MARTZ, NATALIE	3 ANNE AVE	Mobile Home Unit on Multi-MHU Parcel	N/A	0	\$ -
30-2340805-365160-4253	CRAFT, DONALD	4 ANNE AVE	Mobile Home Unit on Multi-MHU Parcel	N/A	0	\$ -
30-2340805-365160-4258	KUPP, WILLIAM P	1 DANIEL AVE	Mobile Home Unit on Multi-MHU Parcel	N/A	0	\$ -
30-2340805-365160-4264	CARPENTER, CAROL	2 ANNE AVE	Mobile Home Unit on Multi-MHU Parcel	N/A	0	\$ -
30-2340805-365160-4265	VERNON, LINDA L	5 ANNE AVE	Mobile Home Unit on Multi-MHU Parcel	N/A	0	\$ -
30-2340805-365160-4276	BOYER, CARL	18 DANIEL AVE	Mobile Home Unit on Multi-MHU Parcel	N/A	0	\$ -
30-2340805-365160-4278	COOK, AMY B	7 ANNE AVE	Mobile Home Unit on Multi-MHU Parcel	N/A	0	\$ -
30-2340805-365160-4296	HUTTER, NANCY	8 ANNE AVE	Mobile Home Unit on Multi-MHU Parcel	N/A	0	\$ -
30-2340805-365160-4297	MAY, PAUL JR	4 DANIEL AVE	Mobile Home Unit on Multi-MHU Parcel	N/A	0	\$ -
30-2340805-365160-4306	CARPENTER, LARRY P	2 DANIEL AVE	Mobile Home Unit on Multi-MHU Parcel	N/A	0	\$ -
30-2340805-365160-4310	LAWRENCE, JACQUELINE	5 DANIEL AVE	Mobile Home Unit on Multi-MHU Parcel	N/A	0	\$ -
30-2340805-365160-4319	JOHNSTON, TERESE	9 ANNE AVE	Mobile Home Unit on Multi-MHU Parcel	N/A	0	\$ -
30-2340805-365160-4321	SMITH, MARILYN	6 ANNE AVE	Mobile Home Unit on Multi-MHU Parcel	N/A	0	\$ -
30-2340805-365160-4332	SYCAMORE PARK, INC	11 ANNE AVE	Mobile Home Unit on Multi-MHU Parcel	N/A	0	\$ -
30-2340805-365160-4338	ROWE, RODNEY	3 EDWARD AVE	Mobile Home Unit on Multi-MHU Parcel	N/A	0	\$ -
30-2340805-365160-4344	KINGSLEY, KING	3 DANIEL AVE	Mobile Home Unit on Multi-MHU Parcel	N/A	0	\$ -
30-2340805-365160-4345	BILLMAN, GLADIS A	12 DANIEL AVE	Mobile Home Unit on Multi-MHU Parcel	N/A	0	\$ -
30-2340805-365160-4356	KOONS, DARLENE F	10 DANIEL AVE	Mobile Home Unit on Multi-MHU Parcel	N/A	0	\$ -
30-2340805-365160-4357	WINE, MARK	6 DANIEL AVE	Mobile Home Unit on Multi-MHU Parcel	N/A	0	\$ -
30-2340805-365160-4358	REB, JACOB	8 DANIEL AVE	Mobile Home Unit on Multi-MHU Parcel	N/A	0	\$ -
30-2340805-365160-4380	LEBO, WILLIAM L	7 DANIEL AVE	Mobile Home Unit on Multi-MHU Parcel	N/A	0	\$ -
30-2340805-365160-4384	GREENINGER, ROBIN L	13 ANNE AVE	Mobile Home Unit on Multi-MHU Parcel	N/A	0	\$ -
30-2340805-365160-4386	MITCHELL, MARIAN M	7 EDWARD AVE	Mobile Home Unit on Multi-MHU Parcel	N/A	0	\$ -
30-2340805-365160-4387	ARNOLD, JOSEPH	2 EDWARD AVE	Mobile Home Unit on Multi-MHU Parcel	N/A	0	\$ -
30-2340805-365160-4417	MANZ, JAMES C	23 EDWARD AVE	Mobile Home Unit on Multi-MHU Parcel	N/A	0	\$ -

Appendix C: SOUTH LEBANON TOWNSHIP SCHEDULE OF IMPERVIOUS AREAS & ERUs FOR ALL PROPERTIES

Updated January 31, 2018 Using Data Effective January 4, 2018

Map Number	Property Owner	Situs Address	Property Occupant / Land Use	Impervious Sq.Ft.	ERUs @ 3,507 sf per	Fee @ \$26.49/ERU
30-2340805-365160-4418	LAW, CAROL	10 EDWARD AVE	Mobile Home Unit on Multi-MHU Parcel	N/A	0	\$ -
30-2340805-365160-4419	RODRIQUEZ, JOSE	10 ANNE AVE	Mobile Home Unit on Multi-MHU Parcel	N/A	0	\$ -
30-2340805-365160-4436	PARRY, THOMAS J	14 DANIEL AVE	Mobile Home Unit on Multi-MHU Parcel	N/A	0	\$ -
30-2340805-365160-4437	MILLER, CHARLOTTE M	16 DANIEL AVE	Mobile Home Unit on Multi-MHU Parcel	N/A	0	\$ -
30-2340805-365160-4445	RIEGEL, CHARLES J	5 EDWARD AVE	Mobile Home Unit on Multi-MHU Parcel	N/A	0	\$ -
30-2340805-365160-4469	SMITH, EARL A	4 EDWARD AVE	Mobile Home Unit on Multi-MHU Parcel	N/A	0	\$ -
30-2340805-365160-4480	SHIFFERT, JENNIFER	6 EDWARD AVE	Mobile Home Unit on Multi-MHU Parcel	N/A	0	\$ -
30-2340805-365160-4481	VANBRUNT, CLINTON	8 EDWARD AVE	Mobile Home Unit on Multi-MHU Parcel	N/A	0	\$ -
30-2340805-365160-4493	HOFFER, KENNETH L	14 EDWARD AVE	Mobile Home Unit on Multi-MHU Parcel	N/A	0	\$ -
30-2340805-365160-4494	ROMBERGER, BARBARA	12 EDWARD AVE	Mobile Home Unit on Multi-MHU Parcel	N/A	0	\$ -
30-2340805-365160-4504	KERN, GEORGE F	18 EDWARD AVE	Mobile Home Unit on Multi-MHU Parcel	N/A	0	\$ -
30-2340805-365160-4507	VIOZZI, KATHRYN L	15 EDWARD AVE	Mobile Home Unit on Multi-MHU Parcel	N/A	0	\$ -
30-2340805-365160-4508	SAK, JAMES	16 EDWARD AVE	Mobile Home Unit on Multi-MHU Parcel	N/A	0	\$ -
30-2340805-365160-4509	NEVIN, LUCILLE	7 ELIZABETH AVE	Mobile Home Unit on Multi-MHU Parcel	N/A	0	\$ -
30-2340805-365160-4510	JORDAN, SUE	15 ELIZABETH AVE	Mobile Home Unit on Multi-MHU Parcel	N/A	0	\$ -
30-2340805-365160-4516	MATARAZZI, HANNAH M	13 EDWARD AVE	Mobile Home Unit on Multi-MHU Parcel	N/A	0	\$ -
30-2340805-365160-4517	RAGER, JOANN	14 ELIZABETH AVE	Mobile Home Unit on Multi-MHU Parcel	N/A	0	\$ -
30-2340805-365160-4521	MATARAZZI, STEPHANIE	11 DANIEL AVE	Mobile Home Unit on Multi-MHU Parcel	N/A	0	\$ -
30-2340805-365160-4522	BARTELL, NICHOLAS A	3 ELIZABETH AVE	Mobile Home Unit on Multi-MHU Parcel	N/A	0	\$ -
30-2340805-365160-4523	MILLETT, VERNON S	5 ELIZABETH AVE	Mobile Home Unit on Multi-MHU Parcel	N/A	0	\$ -
30-2340805-365160-4524	HERR, JEFFREY B	19 ELIZABETH AVE	Mobile Home Unit on Multi-MHU Parcel	N/A	0	\$ -
30-2340805-365160-4525	CARR, CLYDE	13 ELIZABETH AVE	Mobile Home Unit on Multi-MHU Parcel	N/A	0	\$ -
30-2340805-365160-4530	REINHART, SANDRA K	9 ELIZABETH AVE	Mobile Home Unit on Multi-MHU Parcel	N/A	0	\$ -
30-2340805-365160-4539	GREENINGER, BENNETT	10 ELIZABETH AVE	Mobile Home Unit on Multi-MHU Parcel	N/A	0	\$ -
30-2340805-365160-4545	STAGEMYER, EDWARD	9 DANIEL AVE	Mobile Home Unit on Multi-MHU Parcel	N/A	0	\$ -
30-2340805-365160-4563	CLARK, VICTORIA	14 ANNE AVE	Mobile Home Unit on Multi-MHU Parcel	N/A	0	\$ -
30-2340805-365160-4581	SHATTLS, OLGA M	22 ELIZABETH AVE	Mobile Home Unit on Multi-MHU Parcel	N/A	0	\$ -
30-2340805-365160-4590	KLINE, CHERYL	16 ANNE AVE	Mobile Home Unit on Multi-MHU Parcel	N/A	0	\$ -
30-2340805-365160-4591	HEAGY, SUSAN	20 ELIZABETH AVE	Mobile Home Unit on Multi-MHU Parcel	N/A	0	\$ -
30-2340805-365160-4597	LENGLE, EDMUND H	17 ELIZABETH AVE	Mobile Home Unit on Multi-MHU Parcel	N/A	0	\$ -
30-2340805-365160-4601	KURY, ROSEANNE	17 EDWARD AVE	Mobile Home Unit on Multi-MHU Parcel	N/A	0	\$ -
30-2340805-365160-4618	STAHLEY, MONIKA	21 EDWARD AVE	Mobile Home Unit on Multi-MHU Parcel	N/A	0	\$ -
30-2340805-365160-4621	PODOLAK, ROBERT H	12 ANNE AVE	Mobile Home Unit on Multi-MHU Parcel	N/A	0	\$ -
30-2340805-365160-4643	GRUBB, KEN	18 ELIZABETH AVE	Mobile Home Unit on Multi-MHU Parcel	N/A	0	\$ -
30-2340805-365160-4651	MARINELLI, JUNE E	11 ELIZABETH AVE	Mobile Home Unit on Multi-MHU Parcel	N/A	0	\$ -
30-2340805-365160-4652	OVERDIER, EDWARD R	16 ELIZABETH AVE	Mobile Home Unit on Multi-MHU Parcel	N/A	0	\$ -
30-2340805-365160-4658	HENRY, DIANE	11 EDWARD AVE	Mobile Home Unit on Multi-MHU Parcel	N/A	0	\$ -
30-2340805-365160-4659	SCHAEFFER, GARY L	12 ELIZABETH AVE	Mobile Home Unit on Multi-MHU Parcel	N/A	0	\$ -
30-2340805-365160-4666	FISHER, PATRICIA A	25 KATHERINE AVE	Mobile Home Unit on Multi-MHU Parcel	N/A	0	\$ -
30-2340805-365160-4667	FIRESTONE, RONALD	22 KATHERINE AVE	Mobile Home Unit on Multi-MHU Parcel	N/A	0	\$ -
30-2340805-365160-4668	DISHONG, RAY	32 KATHERINE AVE	Mobile Home Unit on Multi-MHU Parcel	N/A	0	\$ -
30-2340805-365160-4669	PARKS, WARREN	34 KATHERINE AVE	Mobile Home Unit on Multi-MHU Parcel	N/A	0	\$ -
30-2340805-365160-4682	REDINGER, CAROLYN	19 EDWARD AVE	Mobile Home Unit on Multi-MHU Parcel	N/A	0	\$ -
30-2340805-365160-4683	KUGLER, RAYMOND	36 KATHERINE AVE	Mobile Home Unit on Multi-MHU Parcel	N/A	0	\$ -
30-2340805-365160-4691	HUMMEL, JAMES M	29 KATHERINE AVE	Mobile Home Unit on Multi-MHU Parcel	N/A	0	\$ -
30-2340805-365160-4692	HOWER, CINDY	2 RICHARD AVE	Mobile Home Unit on Multi-MHU Parcel	N/A	0	\$ -
30-2340805-365160-4707	SCHAEFFER, LYNNE	8 ELIZABETH AVE	Mobile Home Unit on Multi-MHU Parcel	N/A	0	\$ -
30-2340805-365160-4717	DELL, HELEN	30 KATHERINE AVE	Mobile Home Unit on Multi-MHU Parcel	N/A	0	\$ -
30-2340805-365160-4718	HERBERG, GARY	2 MARGARET AVE	Mobile Home Unit on Multi-MHU Parcel	N/A	0	\$ -
30-2340805-365160-4721	LEBO, RANDY	24 KATHERINE AVE	Mobile Home Unit on Multi-MHU Parcel	N/A	0	\$ -
30-2340805-365160-4738	GOOD, SCOTT	6 RICHARD AVE	Mobile Home Unit on Multi-MHU Parcel	N/A	0	\$ -
30-2340805-365160-4739	MYERS, RICHARD	20 KATHERINE AVE	Mobile Home Unit on Multi-MHU Parcel	N/A	0	\$ -
30-2340805-365160-4740	BLANTZ, RONALD	26 KATHERINE AVE	Mobile Home Unit on Multi-MHU Parcel	N/A	0	\$ -
30-2340805-365160-4741	SHERRID, GLADYS A	6 KATHERINE AVE	Mobile Home Unit on Multi-MHU Parcel	N/A	0	\$ -
30-2340805-365160-4750	LONG, LORRAINE D	18 KATHERINE AVE	Mobile Home Unit on Multi-MHU Parcel	N/A	0	\$ -
30-2340805-365160-4751	STELLAR, PAMELA S	14 KATHERINE AVE	Mobile Home Unit on Multi-MHU Parcel	N/A	0	\$ -
30-2340805-365160-4752	HERB, LINDA	12 KATHERINE AVE	Mobile Home Unit on Multi-MHU Parcel	N/A	0	\$ -
30-2340805-365160-4753	STRICKLER, CURTIS C	9 KATHERINE AVE	Mobile Home Unit on Multi-MHU Parcel	N/A	0	\$ -
30-2340805-365160-4785	SANDO, PAUL H JR	4 KATHERINE AVE	Mobile Home Unit on Multi-MHU Parcel	N/A	0	\$ -

Appendix C: SOUTH LEBANON TOWNSHIP SCHEDULE OF IMPERVIOUS AREAS & ERUs FOR ALL PROPERTIES
Updated January 31, 2018 Using Data Effective January 4, 2018

Map Number	Property Owner	Situs Address	Property Occupant / Land Use	Impervious Sq.Ft.	ERUs @ 3,507 sf per	Fee @ \$26.49/ERU
30-2340805-365160-4786	GUNDRUM, GEORGE	13 JOSEPH AVE	Mobile Home Unit on Multi-MHU Parcel	N/A	0	\$ -
30-2340805-365160-4787	DIXON, CARROLL	3 MARGARET AVE	Mobile Home Unit on Multi-MHU Parcel	N/A	0	\$ -
30-2340805-365160-4789	CLUCK, CARROLL	37 KATHERINE AVE	Mobile Home Unit on Multi-MHU Parcel	N/A	0	\$ -
30-2340805-365160-4792	REISS, SUE	5 KATHERINE AVE	Mobile Home Unit on Multi-MHU Parcel	N/A	0	\$ -
30-2340805-365160-4793	BURKHOLDER, ROBERT M	17 KATHERINE AVE	Mobile Home Unit on Multi-MHU Parcel	N/A	0	\$ -
30-2340805-365160-4796	ROHM, WILLIAM	10 KATHERINE AVE	Mobile Home Unit on Multi-MHU Parcel	N/A	0	\$ -
30-2340805-365160-4816	YEAGLEY, MARY E	1 MARGARET AVE	Mobile Home Unit on Multi-MHU Parcel	N/A	0	\$ -
30-2340805-365160-4817	WHITAKER, KEVIN	11 JOSEPH AVE	Mobile Home Unit on Multi-MHU Parcel	N/A	0	\$ -
30-2340805-365160-4818	ROSS, RONALD	28 KATHERINE AVE	Mobile Home Unit on Multi-MHU Parcel	N/A	0	\$ -
30-2340805-365160-4830	MEASE, NEAL	8 KATHERINE AVE	Mobile Home Unit on Multi-MHU Parcel	N/A	0	\$ -
30-2340805-365160-4840	BLAUCH, JOHN D JR	9 JOSEPH AVE	Mobile Home Unit on Multi-MHU Parcel	N/A	0	\$ -
30-2340805-365160-4841	ALBRIGHT, BYRON	3 TIMOTHY AVE	Mobile Home Unit on Multi-MHU Parcel	N/A	0	\$ -
30-2340805-365160-4842	KLEINER, MARTIN E	1 RICHARD AVE	Mobile Home Unit on Multi-MHU Parcel	N/A	0	\$ -
30-2340805-365160-4864	SWANGER, DONALD G	6 ELIZABETH AVE	Mobile Home Unit on Multi-MHU Parcel	N/A	0	\$ -
30-2340805-365160-4867	MUELLER, GLENN M	5 TIMOTHY AVE	Mobile Home Unit on Multi-MHU Parcel	N/A	0	\$ -
30-2340805-365160-4868	HOUSER, LARRY D	7 KATHERINE AVE	Mobile Home Unit on Multi-MHU Parcel	N/A	0	\$ -
30-2340805-365160-4869	EBERLY, RONALD H	35 KATHERINE AVE	Mobile Home Unit on Multi-MHU Parcel	N/A	0	\$ -
30-2340805-365160-4896	REIGLE, WILLIAM M	6 TIMOTHY AVE	Mobile Home Unit on Multi-MHU Parcel	N/A	0	\$ -
30-2340805-365160-4897	ZEARFOSS, BRUCE A	7 JOSEPH AVE	Mobile Home Unit on Multi-MHU Parcel	N/A	0	\$ -
30-2340805-365160-4906	HICKEY, EDWARD JR	5 JOSEPH AVE	Mobile Home Unit on Multi-MHU Parcel	N/A	0	\$ -
30-2340805-365160-4914	DUNDORE, RUSSELL C	1 KATHERINE AVE	Mobile Home Unit on Multi-MHU Parcel	N/A	0	\$ -
30-2340805-365160-4932	PEIFFER, ROBERT L	4 RICHARD AVE	Mobile Home Unit on Multi-MHU Parcel	N/A	0	\$ -
30-2340805-365160-4946	MOULTON, GRI	2 TIMOTHY AVE	Mobile Home Unit on Multi-MHU Parcel	N/A	0	\$ -
30-2340805-365160-4992	YOUNG, DENNIS R ETAL	4 ELIZABETH AVE	Mobile Home Unit on Multi-MHU Parcel	N/A	0	\$ -
30-2340805-365160-5000	OLDEN, EDWARD	3 JOSEPH AVE	Mobile Home Unit on Multi-MHU Parcel	N/A	0	\$ -
30-2340805-365160-5012	MOHL, ANTHONY J	1 TIMOTHY AVE	Mobile Home Unit on Multi-MHU Parcel	N/A	0	\$ -
30-2340805-365160-5052	JAMBEAU, LARRY G	4 MARGARET AVE	Mobile Home Unit on Multi-MHU Parcel	N/A	0	\$ -
30-2340805-365160-5055	SHROFF, PATRICIA	3 RICHARD AVE	Mobile Home Unit on Multi-MHU Parcel	N/A	0	\$ -
30-2340805-365160-5163	KREISER, THOMAS	4 TIMOTHY AVE	Mobile Home Unit on Multi-MHU Parcel	N/A	0	\$ -
30-2358206-350140-0484	DUNDORE, HERMAN	673 REXMONT RD	Mobile Home Unit on Multi-MHU Parcel	N/A	0	\$ -
30-2358206-350140-0899	EPLING, CECIL M	675 REXMONT RD	Mobile Home Unit on Multi-MHU Parcel	N/A	0	\$ -
30-2344879-369573-0000	MORAVIAN CHURCH OF THE CITY	ES MORAVIAN ST	Shed in Cemetery	259	0	\$ -
30-2343797-364408-0000	MARTIN, ESTHER MAE	1100 STATE DR	Gravel Ground Cover	257	0	\$ -
30-2351694-358603-0000	RISSE, DENNIS E	420 CLAYS XING	Partial Outbuilding	246	0	\$ -
30-2340669-361773-0000	L A B LLC	860 TUCK ST	Balac Oral and Facial Surgery Backyard	190	0	\$ -
30-2351963-350024-0000	BRIDGE PROPERTIES LLC	SS SCHAEFFER RD	Vacant Lot	182	0	\$ -
30-2351843-373380-0000	BOLTZ, KAREN	SS LEINBAUGH AVE	Outbuilding	152	0	\$ -
30-2344872-365686-0000	KLINE, KERITH L	E OF KINER AVE	Outbuilding	113	0	\$ -
30-2352154-373098-0000	GOULDEY, JOHN P	ES ELDER ST	Outbuilding	112	0	\$ -
30-2349359-368502-0000	YOUTH WITH A MISSION LEB PA	SS BIRCH RD	Farm Field	106	0	\$ -
30-2360301-367868-0000	JOHNSON, VICKI C	SS BIRCH RD	Partial Outbuilding	106	0	\$ -
30-2348204-359689-0000	SHYDA, BRIAN S	ES STATE DR	Sliver of Road Between Tax Parcels	17	0	\$ -
30-2359170-371025-0000	ZIMMERMAN, RAYMOND G	ES PRESCOTT RD	Sliver of Road Between Tax Parcels	3	0	\$ -
30-2342135-359622-0000	SMELTZER, WILLIAM W JR	WS S LINCOLN AVE	Development with undedicated roads	0	0	\$ -
30-2341621-360983-0000	SMELTZER, WILLIAM W JR	WS S LINCOLN AVE	Development with undedicated roads	0	0	\$ -
30-2350226-363630-0000	RED SCHOOL LLC	WS S 5TH AVE	Development with undedicated roads	0	0	\$ -
30-2351545-358905-0000	ESTATES AT BECKLEYS CORNER INC	ES FONDERWHITE RD	Development with undedicated roads	0	0	\$ -
30-2350984-355584-0000	LEBANON VALLEY ECONOMIC DEV CORP	NS LEBANON VALLEY PKWY	Vacant business park lots	0	0	\$ -
30-2341181-362293-0000	SIEGRIST, ROBERT E JR	SS WILHELM AVE	Farm Field with undedicated road	0	0	\$ -
30-2340929-366364-0000	JONOVICH, CHRISTOPHER B	WS NOBLE ST	Vacant Land	0	0	\$ -
30-2341130-366398-0000	KREIDER, ELIZABETH	ES NOBLE ST	Vacant Land	0	0	\$ -
30-2341164-363228-0000	TOWNSHIP OF SOUTH LEBANON AUTH	21 WILHELM AVE	Vacant Auxiliary Parcel	0	0	\$ -
30-2341214-366882-0000	TOWNSHIP OF SOUTH LEBANON	SS ELM ST	Vacant Auxiliary Parcel	0	0	\$ -
30-2341229-365364-0000	SHERMAN & WALTON INC	ES NOBLE ST	Wooded Land	0	0	\$ -
30-2341233-365320-0000	SHERMAN & WALTON INC	ES NOBLE ST	Wooded Land	0	0	\$ -
30-2341273-366888-0000	ARNOLD, JOHN F	SS ELM ST	Vacant Land	0	0	\$ -
30-2341358-366897-0000	BARR, BRADLEY E	SS ELM ST	Wooded Parcel	0	0	\$ -
30-2341593-363941-0000	MARTINEZ, MADELINE	SS FOXCHASE LN	Vacant Auxiliary Parcel	0	0	\$ -
30-2341653-362589-0000	KASKIEL, KATHLEEN	1113 S LINCOLN AVE	Vacant SWM Land	0	0	\$ -

Appendix C: SOUTH LEBANON TOWNSHIP SCHEDULE OF IMPERVIOUS AREAS & ERUs FOR ALL PROPERTIES

Updated January 31, 2018 Using Data Effective January 4, 2018

Map Number	Property Owner	Situs Address	Property Occupant / Land Use	Impervious Sq.Ft.	ERUs @ 3,507 sf per	Fee @ \$26.49/ERU
30-2341751-366922-0000	FELTY, JAY A	ES S LINCOLN AVE	Vacant Land	0	0	\$ -
30-2341863-361495-0000	SIEGRIST, TIMOTHY A	WS S LINCOLN AVE	Wooded Land	0	0	\$ -
30-2341888-367011-0000	CITY OF LEBANON	SS ELM ST	Vacant SWM Land	0	0	\$ -
30-2341910-366255-0000	GETTLE, JEFFREY A	WS SMITH AVE	Vacant Auxiliary Parcel	0	0	\$ -
30-2342042-366958-0000	GARDNER, ROBERT D	SS ELM ST	Vacant Land	0	0	\$ -
30-2342114-366775-0000	EBRIGHT, DAWN E	W OF STATE DR	Vacant Auxiliary Parcel	0	0	\$ -
30-2342256-359981-0000	WILLIAMS, HARRY III	1613 CAMBRIDGE DR	Vacant Land	0	0	\$ -
30-2342612-358603-0000	SMELTZER, WILLIAM	38 MONTICELLO DR	Vacant Auxiliary Parcel	0	0	\$ -
30-2342701-358620-0000	SMELTZER, WILLIAM W JR	34 MONTICELLO DR	Vacant Auxiliary Parcel	0	0	\$ -
30-2342910-358850-0000	CRUZ, RIZALINO S	27 MONTICELLO DR	Vacant Auxiliary Parcel	0	0	\$ -
30-2343191-357628-0000	MTI ASSOCIATES	SS EVERGREEN RD	Vacant Parcel	0	0	\$ -
30-2343881-364308-0000	MARTIN, RAY N	1104 STATE DR	Vacant Auxiliary Parcel	0	0	\$ -
30-2344045-352575-0000	DOUTRICH, RAY C	NS WHITMAN RD	Vacant Land	0	0	\$ -
30-2344053-366450-0000	TOWNSHIP OF SOUTH LEBANON	741 KINER AVE	Vacant Auxiliary Parcel	0	0	\$ -
30-2344147-366316-0000	TOWNSHIP OF SOUTH LEBANON	745 KINER AVE	Vacant Auxiliary Parcel	0	0	\$ -
30-2344164-366748-0000	NEW PENN MOTOR EXPRESS INC	ES KINER AVE	Vacant Farmland	0	0	\$ -
30-2344179-366259-0000	TOWNSHIP OF SOUTH LEBANON	747 KINER AVE	Vacant Auxiliary Parcel	0	0	\$ -
30-2344221-366198-0000	TOWNSHIP OF SOUTH LEBANON	749 KINER AVE	Vacant Auxiliary Parcel	0	0	\$ -
30-2344351-366281-0000	TOWNSHIP OF SOUTH LEBANON	ES KINER AVE	Vacant Auxiliary Parcel	0	0	\$ -
30-2344366-369792-0000	TOWNSHIP OF SOUTH LEBANON	68 MORAVIAN ST	Vacant Auxiliary Parcel	0	0	\$ -
30-2345171-349814-0000	HORST, LEWIS L	NS SCHAEFFER RD	Vacant Land	0	0	\$ -
30-2345484-355497-0000	BRUBAKER, IRVIN Z	ES S LINCOLN AVE	Vacant Farmland	0	0	\$ -
30-2345558-368950-0000	COUNTY OF LEBANON COMMISSIONERS	730 E WALNUT ST	Vacant Land	0	0	\$ -
30-2345715-367452-0000	METROPOLITAN EDISON CO	600 S 5TH AVE	Vacant Land	0	0	\$ -
30-2345831-364216-0000	STONE HOUSE MANOR PROPERTY	ES STONE HEDGE CT	Vacant Land	0	0	\$ -
30-2346550-365866-0000	KELLER, THOMAS N	WS S 5TH AVE	Vacant Farmland	0	0	\$ -
30-2346607-354766-0000	METROPOLITAN EDISON CO	ES WHITMAN RD	Vacant Farmland	0	0	\$ -
30-2346644-350753-0000	HOOVER, JAMES M	NS SCHAEFFER RD	Vacant Land	0	0	\$ -
30-2346873-362156-0000	SOUTH LEBANON TOWNSHIP	1800 STATE DR	Wooded Land	0	0	\$ -
30-2346949-364387-0000	PATCHES, MARK C	WS FONDERWHITE RD	Vacant Farmland	0	0	\$ -
30-2347077-349143-0000	HOOVER, JAMES M	WS STORE LN	Vacant Farmland	0	0	\$ -
30-2347806-371754-0000	TOWNSHIP OF SOUTH LEBANON	NS KING ST	Playground	0	0	\$ -
30-2347808-371809-0000	TOWNSHIP OF SOUTH LEBANON	1232 E CUMBERLAND ST	Playground	0	0	\$ -
30-2347830-371831-0000	TOWNSHIP OF SOUTH LEBANON	1236 E CUMBERLAND ST	Vacant Auxiliary Parcel	0	0	\$ -
30-2347839-356365-0000	TERCHA, FRANK	NS ZINNS MILL RD	Vacant Farmland	0	0	\$ -
30-2347876-371766-0000	TOWNSHIP OF SOUTH LEBANON	1225 KING ST	Vacant Land	0	0	\$ -
30-2347904-365613-0000	GRACE UNITED CHURCH OF CHRIST	WS TIMBER BLVD	Vacant Land	0	0	\$ -
30-2348254-371885-0000	TOWNSHIP OF SOUTH LEBANON	1309 KING ST	Vacant Auxiliary Parcel	0	0	\$ -
30-2348281-371866-0000	TOWNSHIP OF SOUTH LEBANON	1311 KING ST	Vacant Auxiliary Parcel	0	0	\$ -
30-2348495-371360-0000	SMELTZER, WILLIAM W JR	WS S 14TH AVE	Vacant Land	0	0	\$ -
30-2349076-360733-0000	KRALL, TRAVIS L	ES FONDERWHITE RD	Vacant Land	0	0	\$ -
30-2349369-371718-0000	KRISSINGER, LYNFORD H	NS E CHESTNUT ST	Vacant Land	0	0	\$ -
30-2349488-359979-0000	NOLT, CLEON R	ES CLOVER DR	Vacant Land	0	0	\$ -
30-2349804-354706-0000	LEBANON VALLEY ECONOMIC DEV CORP	WS KEYSTONE DR	Vacant Farmland	0	0	\$ -
30-2349854-366008-0000	WISE, HAROLD M	NS S 14TH AVE	Vacant Farmland	0	0	\$ -
30-2350315-364633-0000	BOLLINGER, BRUCE M	ES S 14TH AVE	Vacant Farmland	0	0	\$ -
30-2350527-369075-0000	YIENGST, GAIL M	ES JILL ANN DR	Vacant Auxiliary Parcel	0	0	\$ -
30-2350652-359018-0000	TOMASZEWSKI, EDWARD G	SS LARKSPUR LN	Vacant Auxiliary Parcel	0	0	\$ -
30-2350880-362748-0000	REIST, CARL W	WS S 5TH AVE	Vacant Farmland	0	0	\$ -
30-2350978-373816-0000	DUGAN, MARK D F	NS E PENNSYLVANIA AVE	Vacant Auxiliary Parcel	0	0	\$ -
30-2351208-373765-0000	MARTIN, LOREN R	SS E PENNSYLVANIA AVE	Vacant Auxiliary Parcel	0	0	\$ -
30-2351229-373780-0000	INVESTMENT RESOURCE HOLDINGS INC	1912 E PENNSYLVANIA AVE	Vacant Auxiliary Parcel	0	0	\$ -
30-2351493-373245-0000	REAM, JUDITH ANN	1916 LEINBAUGH AVE	Vacant Land	0	0	\$ -
30-2351568-374231-0000	KRAMER, JAMES D	NS E PENNSYLVANIA AVE	Vacant Auxiliary Parcel	0	0	\$ -
30-2351653-373134-0000	FULK, JAMES R	NS LESLIE AVE	Vacant Auxiliary Parcel	0	0	\$ -
30-2351711-349028-0000	BRUBACHER CEMETERY	S OF SCHAEFFER RD	Family Cemetery	0	0	\$ -
30-2351858-336715-0000	GREINER, FRANKLIN B JR	ES PENRYN LN	Vacant Land	0	0	\$ -
30-2351922-372992-0000	GOULDEY, JOHN P	WS ELDER ST	Vacant Auxiliary Parcel	0	0	\$ -
30-2352005-373941-0000	EVERBANK	SS ALLEGHENY AVE	Vacant Auxiliary Parcel	0	0	\$ -

Appendix C: SOUTH LEBANON TOWNSHIP SCHEDULE OF IMPERVIOUS AREAS & ERUs FOR ALL PROPERTIES
Updated January 31, 2018 Using Data Effective January 4, 2018

Map Number	Property Owner	Situs Address	Property Occupant / Land Use	Impervious Sq.Ft.	ERUs @ 3,507 sf per	Fee @ \$26.49/ERU
30-2352060-370261-0000	SEYFERT, LEON	S OF KING ST	Vacant Land	0	0	\$ -
30-2352136-373264-0000	TOWNSHIP OF SOUTH LEBANON	2014 LESLIE AVE	Vacant Auxiliary Parcel	0	0	\$ -
30-2352189-373317-0000	TOWNSHIP OF SOUTH LEBANON	SS LESLIE AVE	Vacant Auxiliary Parcel	0	0	\$ -
30-2352242-373725-0000	SAN MARTIN, TIMOTHY J	2112 LEINBAUGH AVE	Vacant Auxiliary Parcel	0	0	\$ -
30-2352499-365058-0000	BRUBAKER, JERE L	NS FOX RD	Vacant Farmland	0	0	\$ -
30-2352519-364419-0000	CEMETERY	NS FOX RD	Family Cemetery	0	0	\$ -
30-2353712-341029-0000	FISHER, FLOYD L	W OF SOUTH MOUNTAIN LN	Wooded Land	0	0	\$ -
30-2354268-373092-0000	TC IRONWOOD LLC	NS KING ST	Vacant Farmland	0	0	\$ -
30-2354410-357171-0000	KRALL, GLEN R	NS FONDERWHITE RD	Vacant Farmland	0	0	\$ -
30-2354470-341124-0000	FISHER, FLOYD L	W OF SOUTH MOUNTAIN LN	Wooded Land	0	0	\$ -
30-2354529-361671-0000	WENTLING, NEAL R	SS SCHOOL LN	Vacant Auxiliary Parcel	0	0	\$ -
30-2354838-373140-0000	TC IRONWOOD LLC	2401 KING ST	Vacant Land	0	0	\$ -
30-2354941-373177-0000	TC IRONWOOD LLC	2403 KING ST	Vacant Land	0	0	\$ -
30-2355002-341087-0000	COX, LARRY L	WS SOUTH MOUNTAIN LN	Vacant Land	0	0	\$ -
30-2355601-361631-0000	HIGH, CLAIR M	NS S 5TH AVE	Vacant Land	0	0	\$ -
30-2355634-341691-0000	COX, LARRY L	WS SOUTH MOUNTAIN LN	Vacant Land	0	0	\$ -
30-2355660-356180-0000	KRALL, TIMOTHY E	ES FONDERWHITE RD	Vacant Auxiliary Parcel	0	0	\$ -
30-2355979-362650-0000	HIGH, MARLIN M	NS MINE RD	Vacant Farmland	0	0	\$ -
30-2355998-373573-0000	HURSH, JAMES S	NS KING ST	Vacant Farmland	0	0	\$ -
30-2356525-364315-0000	LAPP, MOSES G JR	NS FOX RD	Vacant Farmland	0	0	\$ -
30-2356742-342027-0000	KALE, WILLIAM E	E OF SOUTH MOUNTAIN LN	Wooded Land	0	0	\$ -
30-2356766-341847-0000	KALE, WILLIAM E	E OF SOUTH MOUNTAIN LN	Wooded Land	0	0	\$ -
30-2356920-341704-0000	KALE, WILLIAM E	ES SOUTH MOUNTAIN LN	Wooded Land	0	0	\$ -
30-2357928-349366-0000	GETTLE, JEFFREY A	WS REXMONT RD	Wooded Land	0	0	\$ -
30-2357968-372793-0000	HURSH, JAMES S	ES PRESCOTT RD	Vacant Farmland	0	0	\$ -
30-2358016-342276-0000	LINEAWEAVER, NATHAN A	E OF SOUTH MOUNTAIN LN	Wooded Land	0	0	\$ -
30-2358074-342063-0000	BLOUCH, JOHN RUSSELL	E OF SOUTH MOUNTAIN LN	Wooded Land	0	0	\$ -
30-2358126-341926-0000	LINEAWEAVER, NATHAN A	E OF SOUTH MOUNTAIN LN	Wooded Land	0	0	\$ -
30-2359726-367825-0000	KREIDER, RICHARD C	SS BIRCH RD	Vacant Farmland	0	0	\$ -
30-2360376-375812-0000	TERCHA, ANNA HAAF CO-TR	655 KING ST	Vacant Farmland	0	0	\$ -
30-2360628-366280-0000	KREIDER, RICHARD C	ES PRESCOTT RD	Vacant Land	0	0	\$ -
30-2360677-341197-0000	BOWMAN, J PAUL	S OF OBIE RD	Vacant Land	0	0	\$ -
30-2360774-346195-0000	BARRY, JOSEPH G	S OF OBIE RD	Vacant Land	0	0	\$ -
30-2360946-345891-0000	COMMONWEALTH OF PA	S OF OBIE RD	Wooded Land	0	0	\$ -
30-2361036-341017-0000	REESOR, HARRY P	S OF OBIE RD	Wooded Land	0	0	\$ -
30-2361116-340705-0000	BLOUCH, JOHN E ETAL	S OF OBIE RD	Wooded Land	0	0	\$ -
30-2361191-345679-0000	BARRY, JOSEPH G	W OF OBIE RD	Vacant Land	0	0	\$ -
30-2361347-345487-0000	COMMONWEALTH OF PA	W OF OBIE RD	Wooded Land	0	0	\$ -
30-2361491-349271-0000	ZIMMERMAN, JAY CALVIN	ES OBIE RD	Wooded Land	0	0	\$ -
30-2361503-345294-0000	BARRY, JOSEPH G	W OF OBIE RD	Vacant Land	0	0	\$ -
30-2361591-344872-0000	BARRY, STEPHEN	S OF OBIE RD	Wooded Land	0	0	\$ -
30-2361691-344313-0000	BARRY, JOSEPH G	W OF OBIE RD	Vacant Land	0	0	\$ -
30-2361753-348028-0000	MUSSER, JERRY L	NS OBIE RD	Vacant Land	0	0	\$ -
30-2361797-344156-0000	BARRY, STEPHEN SR	S OF OBIE RD	Vacant Land	0	0	\$ -
30-2361842-338735-0000	ALLWEIN, BRADLEY T SR	W OF MICTERS RD	Wooded Land	0	0	\$ -
30-2361856-344048-0000	JJC INVESTMENTS LP	S OF OBIE RD	Vacant Land	0	0	\$ -
30-2361929-343878-0000	BARRY, JOSEPH G	S OF OBIE RD	Vacant Land	0	0	\$ -
30-2361977-340551-0000	DUNDORE, MARK B	W OF MICTERS RD	Vacant Land	0	0	\$ -
30-2362035-339856-0000	KEGERREIS, JOHN H	W OF MICTERS RD	Wooded Land	0	0	\$ -
30-2362050-343290-0000	SHANK, DAVID H	S OF OBIE RD	Vacant Land	0	0	\$ -
30-2362191-340273-0000	DUNDORE, MARK B	W OF MICTERS RD	Wooded Land	0	0	\$ -
30-2362206-341273-0000	BUCHER, DORIS JEAN	W OF MICTERS RD	Vacant Land	0	0	\$ -
30-2362248-346320-0000	BARRY, STEPHEN	400 OBIE RD	Wooded Land	0	0	\$ -
30-2362350-339853-0000	HORST, DAVID L	W OF MICTERS RD	Wooded Land	0	0	\$ -
30-2362357-338792-0000	BLOUCH, DANIEL	W OF MICTERS RD	Vacant Land	0	0	\$ -
30-2362525-343531-0000	PENNYPACKER, HARRY B	S OF OBIE RD	Wooded Land	0	0	\$ -
30-2362724-338738-0000	WEABER, THOMAS E	W OF MICTERS RD	Wooded Land	0	0	\$ -
30-2362782-339866-0000	WEABER, THOMAS E	W OF MICTERS RD	Wooded Land	0	0	\$ -
30-2340934-364062-0000	HIVELY, CHARLES I	1132 S 3RD ST	Vacant Lot	0	0	\$ -

Appendix C: SOUTH LEBANON TOWNSHIP SCHEDULE OF IMPERVIOUS AREAS & ERUs FOR ALL PROPERTIES

Updated January 31, 2018 Using Data Effective January 4, 2018

Map Number	Property Owner	Situs Address	Property Occupant / Land Use	Impervious Sq.Ft.	ERUs @ 3,507 sf per	Fee @ \$26.49/ERU
30-2342034-360525-0000	MEISNER, EUGENE J	1598 CAMBRIDGE DR	Vacant Lot	0	0	\$ -
30-2351094-362574-0000	REIF, BRIAN J	201 HOMESTEAD DR	Vacant Lot	0	0	\$ -
30-2351274-363262-0000	RICHARD, RODNEY GLEN	240 HAZEL CT	Vacant Lot	0	0	\$ -
30-2346549-355203-0000	R J CORMAN RAILROAD CO	RAILROAD	Old Railroad Right of Way with Road Passing Through	0	0	\$ -
30-2344092-366387-0000	SOUTH LEBANON TOWNSHIP	743 KINER AVE	Vacant Lot	0	0	\$ -
30-2345477-367720-8001	METROPOLITAN EDISON CO	600 S 5TH AVE	Included in 30-2345477-367720-0000	0	0	\$ -
30-2340772-361038-0001	GOOD SAMARITAN REAL ESTATE	844 TUCK ST	Included in 30-2340772-361038-0000	0	0	\$ -
Totals				30,889,483	12,061	\$ 319,495.89

Appendix D
Credit Manual

**South Lebanon Township
Stormwater Management Fee
Credit Manual**

Introduction

Credits for qualifying stormwater Best Management Practices (BMPs) are a vital component of every stormwater fee structure. Act 62 of 2016 specifically states that “the Township shall consider and provide appropriate exemptions or credits for properties which have installed and are maintaining storm water facilities that meet best management practices and are approved or inspected by the Township.” Granting credits for the installation and maintenance of BMPs gives all property owners the incentive to install and maintain such BMPs on their own or permit the Township to install BMPs on the property. These BMPs reduce pollutants and improve the health of local waterways. The construction of many new privately-owned BMPs will be necessary in order to meet the stringent requirements for Pollutant Reduction Plans. Therefore, it is in the Township’s best interest to incentivize the construction of privately-owned BMPs by granting credits in the stormwater management fee program.

Owners of existing BMPs are also eligible for credits if the BMPs continue to be maintained. Owners of existing BMPs are permitted to apply for credits under this policy in the same manner as landowners who are planning future BMPs.

Disclaimer

By submitting a Stormwater Management Fee Credit Application, the property owner acknowledges and agrees that he/she and his/her heirs, grantees, successors, and assigns shall be solely responsible and liable for the operation and maintenance of any and all Best Management Practices (“BMPs”) constructed, installed, or employed by the Property Owner. South Lebanon Township shall not be responsible or liable for the operation and maintenance of any BMP, or any damages arising therefrom. The property owner and his/her heirs, grantees, successors, and assigns shall indemnify and hold harmless South Lebanon Township, its officers, agents, and employees from any and all claims, actions, causes of action, judgments, damages, losses, costs, and expenses (including attorneys’ fees) arising out of or resulting from the construction,

installation, employment, maintenance, or operation of the BMP(s). The property owner will be required to record an Operation and Maintenance agreement in accordance with Section 703 of the South Lebanon Township Stormwater Management Ordinance before credits are issued for any and all BMPs on the subject property. The Operation and Maintenance Agreement is provided in Appendix E of this report.

Definitions:

Best Management Practice (BMP): Activities, facilities, measures, or procedures used to manage the volume, rate and water quality of stormwater runoff from a developed parcel. For the purposes of this credit policy, BMPs eligible for credits are those structural BMPs listed in the Department of Environmental Protection’s “BMP Effectiveness Values” document (publication number 3800-PM-BCW0100m, dated 5/2016). Definitions for individual BMPs shall be as stated in the “BMP Description” column of the “BMP Effectiveness Values” document.

Credit: A stormwater management fee reduction that a property owner receives for implementing and complying with the practices and policies contained in this Manual.

Design Standards: Specifications, requirements, construction sequences, and other standards that must be met in order for an implemented BMP to receive credit. Design standards for implemented BMPs shall be in accordance with the latest edition of the Pennsylvania Stormwater BMP Manual.

Developed Parcel: A parcel altered from a natural state that contains impervious surfaces equal to or greater than 300 square feet.

Equivalent Residential Unit (ERU): The measure of impervious ground cover for a typical single-family detached residential property used in assessing the fees for each parcel of property, and which has been determined to be 3,507 square feet.

Impervious Surface: A surface that prevents or significantly reduces the infiltration of water into the ground. Impervious surfaces (or areas) shall include, but not be limited to: “roofs, driveways, parking lots, additional indoor living spaces, patios, garages, storage sheds and similar structures, and any new streets or sidewalks” in accordance with Article II of the South Lebanon Township Stormwater Management Ordinance. Impervious surfaces shall also include areas of gravel and stone cover.

Non-Single Family Residential (non-SFR) parcel: Any developed parcel not fitting the definition of single-family residential parcel, or not having a land use code of 101, 107, or 108 per data from the Lebanon County Assessment Office. Non-SFR parcels include, but are not limited to, multi-family houses, townhouses, apartments, boarding houses, hotels and motels, churches, industrial properties, commercial properties, manufactured home or mobile home parks, commercial and office buildings, storage areas, parking lots and other impervious areas, parks, recreation properties, public and private schools and universities, hospitals and convalescent centers, office buildings, government properties, and mixed-use properties.

Owner: Any person, firm, corporation, individual, partnership, trust, company, association, government agency, society or group owning real property in South Lebanon Township. Also referred to as “property owner” or “land owner.”

Single Family Residential (SFR) parcel: Developed parcel containing one (1) structure which contains one (1) or more rooms with a bathroom and kitchen facilities designed for occupancy by one (1) family and shall include single-family houses, single-family units, manufactured homes, and mobile homes located on individual lots or parcels of lands. A SFR parcel must have a land use code of 101, 107, or 108 per Lebanon County Assessment Office data.

Stormwater: Water from a rain or snowfall event that flows across the land and eventually into rivers, creeks, lakes, ditches and canals resulting in debris, sediment, pollutants, bacteria and nutrients from sidewalks, streets, parking lots, and other surfaces washing into gutters, through storm drains, and eventually flowing into creeks and rivers.

Stormwater Management Fee: A fee to be collected from each developed land parcel in South Lebanon Township and used to defray the cost of the Township's stormwater management program.

Application Procedure

Before applying for a credit, the account associated with the subject property must be current. The Stormwater Management Fee Credit Application Form included in this credit manual must be submitted along with all required information and attachments to South Lebanon Township in hard copy. Township staff or delegated agents will review the application to determine if it is administratively complete within thirty (30) days of receipt and will notify the applicant if the application has administrative deficiencies. Within sixty (60) days of determining that the application is administratively complete, Township staff or delegated agents will review the application to determine if the criteria for a credit are met, and will issue a recommendation for approval or denial to the Board of Supervisors. The Board of Supervisors will decide whether to approve or deny the credit at the next regularly scheduled meeting following the issuance of the recommendation. The decision to approve or deny the credit will be transmitted to the applicant in writing. If the credit application is approved, the property owner will receive the credit starting with the next billing cycle that begins a minimum of 30 days after approval from the Board of Supervisors.

The Township may in 2019 choose to grant one-time rebates for credit applications that were received in 2018 but could not be processed or approved before the 2018 bills were mailed. Should this occur, the property owner would receive both a credit on the 2019 fee and a rebate for the 2018 fee on their 2019 stormwater management fee bill.

Design Standards

All credited BMPs shall comply with the design standards presented for that BMP in the Pennsylvania Stormwater Best Management Practices Manual and in the South Lebanon Township Stormwater Management Ordinance. All credited BMPs must, at a minimum, be able to treat the post-development increase in the volume of stormwater directed to the BMP during the 2-year, 24-hour storm as calculated using the Soil Cover Complex Method and the

specifications of Section 304 of the South Lebanon Township Stormwater Management Ordinance.

Best Management Practice Classifications

Best Management Practices (BMPs) are divided into two classifications, or tiers, in order to assess the BMP's pollution reduction capabilities. Tier I BMPs are those which provide minimal pollutant reductions and thus minimal benefits to the health of local streams. Two BMPs fall into this category: dry detention basins and filter strips for stormwater treatment. While only two BMPs are in this category, the overwhelming majority of BMPs in the ground at the present time are dry detention basins that were constructed before 2003, when NPDES regulations for new development began to increase.

Tier II BMPs are those which provide greater pollutant reductions and thus greater benefits to local stream health. These BMPs are generally more complex than simple dry detention basins. With a few exceptions, the remainder of the BMPs listed in the "BMP Effectiveness Values" Document are Tier II BMPs. A full list of the BMP types eligible for Tier II credits is as follows:

- Wet Ponds and Wetlands
- Dry Extended Detention Basins
- Infiltration Practices with Sand and Vegetation
- Filtering Practices (Constructed Filters)
- Filter Strips for Runoff Reduction
- Bioretention/Rain Gardens
- Vegetated Open Channels
- Bioswales
- Pervious Pavement
- Stream Restorations
- Riparian Forest Buffers

Single-Family Residential Credit Policy

Properties designated as single-family residential (SFR) are eligible for credits for the implementation, operation, and maintenance of Tier I and Tier II BMPs.

- SFR properties may receive a 50% credit for the maintenance of an existing Tier I BMP that treats runoff from 75% of the property's impervious area OR off-site impervious areas of more than 10,000 square feet.
- SFR properties may receive a 100% credit for the maintenance of an existing Tier II BMP that treats runoff from 75% of the property's impervious area or off-site impervious areas of more than 10,000 square feet OR the implementation of a new Tier II BMP that treats 75% or more of the property's impervious area.

The off-site considerations described above exist to cover BMP(s) located on one property that receive drainage from a larger development area. For example, if a landowner in a 10-lot residential development has a detention basin on his or her property that treats runoff from all 10 houses, the landowner with the detention basin would be eligible for a credit. The other nine homeowners in the development would not be eligible to receive a credit for the detention basin. The reasoning is simple: the owner of the lot on which the detention basin is located is the one responsible for the operation and maintenance of the BMP. The other nine landowners cannot execute an O&M agreement for the BMP and thus cannot ensure that the BMP functions correctly. The other nine landowners would be eligible to implement other low-cost BMPs on their properties in order to receive a credit.

In order to be eligible for a credit, BMPs located on a SFR property must meet all other criteria of this credit policy. The credit earned will be applied to the actual charge for the property, so SFR parcels which are granted a 50% credit will receive a 50% reduction of the fee charged and parcels which are granted a 100% credit will not be charged under the stormwater management fee program.

Non-Single Family Residential Credit Policy

The credit policy for non-single family residential (non-SFR) parcels is more complex because of the large impervious areas typically constructed on these parcels. Instead of granting a blanket credit to the entire parcel for the implementation of a BMP, the credit given for a non-SFR parcel is based on the actual on-parcel impervious area treated by the BMP. The amount of credit earned (in terms of a percentage) is calculated using the following equation for non-SFR parcels:

$$(\text{Credit earned \%}) = (\text{Percent of parcel impervious area treated by BMP}) * (\text{BMP credit value})$$

The following notes apply to the above equation:

- BMP credit values for non-SFR parcels are 25% for Tier I BMPs and 50% for Tier II BMPs.
- Multiple BMPs may exist on the non-SFR parcel. In cases where multiple BMPs exist, a summation of the total credit earned may be computed by adding the individual credits earned by each BMP. The applicant must be careful to adjust the BMP credit value in cases where an impervious area is treated by more than one BMP, and must also be careful not to count the same impervious area in multiple individual BMP calculations.
- The maximum credit a non-SFR property can receive is 50%.

For example, a commercial establishment has a rain garden that receives drainage from 80% of the property's impervious area. The rain garden meets all the requirements of the PA Stormwater BMP manual, the South Lebanon Township Stormwater Management Ordinance, and DEP's "BMP Effectiveness Values" document. Thus the rain garden is considered a Tier II BMP and is eligible for a 50% BMP credit value. The calculation for the credit earned would be as follows:

$$\text{Credit earned} = 80\% \text{ of impervious area treated} * 50\% \text{ BMP credit value} = 40\%$$

In order to be eligible for a credit, BMPs located on a non-SFR property must meet all other criteria of this credit policy. The credit earned will be applied to the actual charge for the property according to the following equation:

$$(\text{Charge with credit applied}) = (\text{Base charge}) * [1 - (\text{Credit earned } \%)]$$

For example, if the non-SFR property mentioned above was charged \$200.00 annually and received a 40% credit, the charge with the credit applied would be $\$200.00 * [1 - 40\%] = \120.00 .

Special Note on Stream Restorations

Stream restorations are valuable BMPs that significantly reduce pollutants generated by the accelerated erosion of stream banks. However, there is the potential to do more harm than good when undertaking a stream bank restoration project, especially if the stream reach in question does not actually require restoration. Additionally, restoring a small reach or restoring only one side of the stream is not as effective as restoring long reaches (several hundred feet) of both sides of the stream. Many property owners only own a small reach of one side of the stream and therefore are not in a position to complete a successful stream restoration on their own. For these reasons, property owners who wish to pursue streambank restorations are required to have a pre-application meeting with the Township to determine if the proposed streambank restoration project is eligible for a credit under this credit policy. The Board of Supervisors reserves the right to deny credits for any and all streambank restoration projects that were not granted prior approval by the Township.

Operation and Maintenance

All BMPs that receive credits in accordance with this credit policy must be operated and maintained in order to continue producing the expected pollutant reductions and to continue receiving credit under the policy. An Operation and Maintenance agreement consistent with that which is included in Appendix D of the South Lebanon Township Stormwater Management Ordinance is required to be recorded in the Lebanon County Recorder of Deeds office before credit is approved under this policy.

All BMP facilities in South Lebanon Township are subject to inspections at the schedule proscribed in section 802 of the South Lebanon Township Stormwater Management Ordinance. If it is found during an inspection that the BMP is not being operated and maintained in

accordance with the recorded agreement, the credit granted under this policy shall immediately be voided and the Township will commence with enforcement actions per Article VII of the South Lebanon Township Stormwater Management Ordinance.

Agricultural Homestead Exclusion

A non-SFR property which is engaged in an agricultural use and has a single-family residence may be eligible for an agricultural homestead exclusion credit. This credit allows all impervious areas specifically associated with the single-family residence (the “homestead”) to be removed from the calculation of ERUs for the property and collectively assigned one additional ERU. This area is also called “curtilage” or “farmstead area” for the purposes of the Pennsylvania Clean and Green Act. The homestead area includes the primary farm residence and associated improvements such as a garage, patio, deck, pool, or shed used solely for residential purposes. The Homestead Exclusion shall not apply to any building or impervious surface that is used for an agricultural or other non-residential activity, including but not limited to barns, workshops, feedlots, greenhouses, silos, driveways, or gravel storage areas.

Annual Credit Cap

South Lebanon Township has instituted an annual credit cap of \$65,000. Credits will be distributed on a first-come, first-served basis until the credit cap is reached. The Board of Supervisors may consider expanding the credit cap in future years if the demand for credits warrants an expansion. Credits do not expire unless the non-maintenance of a BMP warrants a voiding of the credit. There is no need for property owners to re-apply for a credit each year.

**South Lebanon Township
Stormwater Management Fee
Credit Application Form**

Property Owner Name: DO NOT USE THIS CREDIT APPLICATION

Account Number: SEE WEBSITE OR TOWNSHIP OFFICE FOR CURRENT APPLICATION

Daytime Phone Number: _____

Email Address: _____

Mailing Address: _____

Address of the property which is the subject of this application: _____

- Credit Classification:
- Single-Family Residential (SFR) BMP Credit
 - Non-Single Family Residential (Non-SFR) BMP Credit
 - Agricultural Homestead Exclusion Credit

BMP Classification (check all that apply):

BMP descriptions may be found in the Department of Environmental Protection's "BMP Effectiveness Values" Document, publication number 3800-PM-BCW0100m. This document may be accessed at [http://www.elibrary.dep.state.pa.us/dsweb/Get/Document-112621/3800-PM-BCW0100m%20BMP%20Effectiveness%20\(Final\).pdf](http://www.elibrary.dep.state.pa.us/dsweb/Get/Document-112621/3800-PM-BCW0100m%20BMP%20Effectiveness%20(Final).pdf)

- Tier I BMPs:
- Dry Detention Basin
 - Filter Strip for Stormwater Treatment
- Tier II BMPs:
- Wet Pond/Wetland
 - Dry Extended Detention Basin
 - Infiltration Practice with Sand and Vegetation
 - Filtering Practice (Constructed Filters)
 - Filter Strip for Runoff Reduction
 - Bioretention Basin/Rain Garden
 - Vegetated Open Channel
 - Bioswale
 - Pervious Pavement
 - Stream Restoration
 - Riparian Forest Buffer

Description of the size, location, and condition of the BMP(s) or the size and location of the Homestead Exclusion area: _____

Approximate Date of Installation: _____

Please check the box next to each of the following pieces of supporting documentation that are attached to this application. Including as many of these items as possible will expedite the review of the credit application.

- Design documents or engineering analyses of the BMP(s) (required for non-SFR BMP credits)
- As-built plans or construction drawings (required for non-SFR BMP credits)
- Calculations of the on-site impervious areas treated by each BMP (required for non-SFR BMP credits)
- Applicant's calculation of credit to be received
- Operation and Maintenance Plan
- Signed Operation and Maintenance Agreement
- Diagram of proposed Homestead Exclusion area (required for Agricultural Homestead Exclusion credits)

Appendix E
Operation and Maintenance Agreement

**SOUTH LEBANON TOWNSHIP – STORMWATER MANAGEMENT
BEST MANAGEMENT PRACTICES (BMP)
OPERATION AND MAINTENANCE (O&M) AGREEMENT**

THIS AGREEMENT, made and entered into this _____ day of _____, 20__, by and between ___[name of owner/equitable owner]_____, hereinafter the “Landowner”), and South Lebanon Township, Lebanon County; Pennsylvania, (hereinafter “Township”);

WITNESSETH

WHEREAS, the Landowner is the owner of certain real property as recorded by deed in the land records of Lebanon County, Pennsylvania, Deed Book _____ at Page _____, (hereinafter “Property”).

WHEREAS, the Landowner is proceeding to build and develop the Property; and

WHEREAS, the Subdivision/Land Development/Stormwater Management (SWM) Site Plan (hereinafter “Plan”) for ___[name of owner/equitable owner]_____, which is expressly made a part hereof, as approved or to be approved by the Township, provides for management of stormwater within the confines of the Property; and

WHEREAS, the SWM BMP Operation and Maintenance (O&M) Plan approved by the Township (hereinafter referred to as the “O&M Plan”) for the property identified herein, which is attached hereto as Exhibit A and made part hereof, as approved by the Township, provides for management of stormwater within the confines of the Property through the use of BMPs; and

WHEREAS, the Township and the Landowner, his successors and assigns agree that the health, safety, and welfare of the residents of the Township and the protection and maintenance of water quality require that on-site SWM Best Management Practices (BMPs) be constructed and maintained on the Property; and

WHEREAS, the Township requires, that stormwater management facilities as shown on the Plan be constructed and adequately maintained by the Landowner, his successors and assigns; and

WHEREAS, the Township requires, through the implementation of the SWM Site Plan, the SWM BMPs as required by said SWM Site Plan and the Township Stormwater Management Ordinance be constructed and adequately operated and maintained by the Landowner, his successors, and assigns.

NOW, THEREFORE, in consideration of the foregoing premises, the mutual covenants contained herein, and the following terms and conditions, the parties hereto agree as follows:

1. The stormwater management BMPs shall be constructed by the Landowner, his successors and assigns, in accordance with the terms, conditions and specifications identified in the subdivision/land development/SWM Site Plan.
2. The Landowner, his successors and assigns, shall operate and maintain the stormwater management BMPs as shown on the subdivision/land development/SWM Site Plan in good working condition in accordance with the specific operation and maintenance requirements noted in the approved O&M Plan.,
3. The Landowner, his successors and assigns, hereby grants permission to the Township, his authorized agents and employees, upon presentation of proper identification, to enter upon the Property at reasonable times, and to inspect the SWM BMPs whenever the Township deems necessary. Whenever possible, the Township shall notify the Landowner prior to entering the Property. The purpose of the inspection is to assure safe and proper functioning of the SWM BMPs. The inspection shall cover the entire facilities, pipes, berms, outlet structures, pond area, access roads, etc. When inspections are conducted, the Township shall give the Landowner, his successors and assigns, copies of the inspection report with findings and evaluations. At a minimum, this agreement grants the Township the right to perform inspections in accordance with the following schedule:
 - Annually for the first 5 years after the construction of the stormwater facilities,
 - Once every 3 years thereafter, or
 - During or immediately upon the cessation of a 10 year or greater precipitation event.
4. All reasonable costs for said inspections shall be borne by the Landowner and payable to the Township.
5. The Landowner shall convey to the Township easements and/or rights-of-way to assure access for periodic inspections by the Township and maintenance, if required.
6. In the event the Landowner, his successors and assigns, fails to maintain the SWM BMPs in good working condition acceptable to the Township, the Township or its representatives may enter upon the Property and take such necessary and prudent action to maintain said SWM BMPs and to charge the costs of the maintenance and/or repairs to the Landowner, his successors and assigns. This provision shall not be construed as to allow the Township to erect any structure of a permanent nature on the land of the Landowner, outside of any easement belonging to the Township. It is expressly understood and agreed that the Township is under no obligation to maintain or repair said facilities, and in no event shall this Agreement be construed to impose any such obligation on the Township.
7. The Landowner, his successors and assigns, will perform maintenance in accordance with the maintenance schedule for the SWM BMPs including sediment removal as outlined on the approved schedule and/or Subdivision/Land Development/SWM Site Plan.

8. In the event the Township, pursuant to this Agreement, performs work of any nature, or expends any funds in performance of said work for labor, use of equipment, supplies, materials, and the like on account of the Landowner's or his successors' and assigns' failure to perform such work, the Landowner, his successors and assigns, shall reimburse the Township upon demand, within 10 days of receipt of invoice thereof, for all costs incurred by the Township hereunder. If not paid within said 10-day period, the Township may enter a lien against the property in the amount of such costs, or may proceed to recover his costs through proceedings in equity or at law as authorized under the provisions of the Second Class Township Code.
9. The Landowner, his successors and assigns, shall indemnify and hold harmless the Township and its agents and employees against any and all damages, accidents, casualties, occurrences or claims which might arise or be asserted against the Township for the construction, presence, existence or maintenance of the stormwater management facilities by the Landowner, his successors and assigns.
10. In the event a claim or action is asserted against the Township, its agents or employees, the Township shall promptly notify the Landowner, his successors and assigns, and they shall defend, at their own expense, any suit based on such claim or action. If any judgement, decree or claim against the Township, its agents or employees shall be granted, the Landowner, his successors and assigns shall pay all costs and expenses in connection with said judgement, decree or claim including any attorney fees, costs and expenses incurred in the defense of the Township.
11. In the advent of an emergency or the occurrence of special or unusual circumstances or situations, the Township may enter the Property, if the Landowner is not immediately available, without notification or identification, to inspect and perform necessary maintenance and repairs, if needed, when the health, safety or welfare of the citizens is at jeopardy. However, the Township shall notify the Landowner of any inspection, maintenance, or repair undertaken within 5 days of the activity. The Landowner shall reimburse the Township for any associated costs.
12. The intent and purpose of this Agreement is to ensure the proper maintenance of the onsite BMPs by the Landowner; provided, however, that this Agreement shall not be deemed to create or affect any additional liability of any party for damage alleged to result from or be caused by stormwater runoff.
13. The Landowner, its executors, administrators, assigns, and other successors in interests, shall release and hold harmless the Township from all damages, accidents, casualties, occurrences, or claims which might arise or be asserted against said Township employees and representatives from the construction, presence, existence, or maintenance or the BMP(s) by the Landowner or Township.
14. The Landowner shall reimburse the Township for any expense in the review, preparation, revision and recording of this Agreement.

This Agreement shall be recorded among the land records of Lebanon County, Pennsylvania and shall constitute a covenant running with the Property and/or equitable servitude, and shall be binding on the Landowner, his administrators, executors, assigns, heirs and any other successors in interests, in perpetuity.

ATTEST:

WITNESS the following signatures and seals:

(SEAL)

For the Municipality:

Name/Title

COMMONWEALTH OF PENNSYLVANIA :
: SS:
COUNTY OF LEBANON :

On this day personally appeared before me _____, to me known to be the individual described in and who executed the within and foregoing instrument, and acknowledged that he signed the same as his free and voluntary act and deed, for the uses and purposes therein mentioned.

Given under my hand and seal of office this _____ day of _____, 20_____.

NOTARY PUBLIC

(SEAL)

ATTEST:

WITNESS the following signatures and seals:

(SEAL)

For the Landowner:

COMMONWEALTH OF PENNSYLVANIA :
: SS:
COUNTY OF _____ :

On this day personally appeared before me _____, to me known (or satisfactorily proven) to be the individual(s) described in and who executed the within and foregoing instrument, and acknowledged that he/she/they signed the same as his/her/their free and voluntary act and deed, for the uses and purposes therein mentioned.

Given under my hand and seal of office this _____ day of _____, 20_____.

NOTARY PUBLIC

(SEAL)

DO NOT USE THIS APPEAL FORM

SEE WEBSITE OR TOWNSHIP OFFICE FOR
CURRENT FORM

Appendix F

Appeal Form

**South Lebanon Township
Stormwater Management Fee Appeal Form
Instructions**

This form is to be used by South Lebanon Township property owners who believe that one or more aspects of their stormwater management fee bill is/are incorrect to formally file an appeal. The Township Board of Supervisors will review the appeal at the next regularly-scheduled Board of Supervisors meeting if the appeal is received at least ten business days in advance of the meeting. The Board of Supervisors will approve or deny the appeal and transmit the decision to the appellant in writing. If the appeal is accepted, corrections to the stormwater management fee bill will be made on the next bill. The following types of appeals will be considered by the Township Supervisors:

1. Non-Single Family Residential impervious area/ERU calculation appeal: an owner of a non-Single Family Residential (non-SFR) property who believes that the impervious area calculation, and thus the ERU calculation, for the property is incorrect may file an appeal to have the impervious area of the property re-examined. The property owner must provide a detailed estimate of the impervious area on the property for the appeal to be considered. A survey or analysis performed by a surveyor licensed in the Commonwealth of Pennsylvania is the preferred means of identifying and measuring the impervious area on a parcel. The Township reserves the right to, with the property owner's permission, inspect the property to determine the boundaries of the impervious surfaces upon it.
2. Incorrect non-SFR classification appeal: a property owner who believes that the classification of his or her property as non-SFR is incorrect may file an appeal to have the classification changed to SFR. Please note that the classification may only be changed via a land use code change through the Lebanon County Assessment Office, and the Board of Supervisors will not override the decision of the Assessment Office.
3. Auxiliary parcel appeal: property owners who own two adjacent SFR parcels may be billed for a separate ERU for each parcel even if there is only one single-family residence between the two parcels. In this instance, the property owner may file an appeal to have one of the two ERUs waived.
4. Other appeals: the Township Board of Supervisors may entertain other appeals for extenuating circumstances. Please contact the Township office to discuss other appeals in detail. This appeal form should not be used for errors in billing information (customer name, address, phone number, etc). Please contact the Township directly regarding incorrect billing information.

Please complete all information on the reverse side of this form. Please mail the completed appeal form and all supporting information to: South Lebanon Township, 1800 S 5th Avenue, Lebanon, PA, 17042.

South Lebanon Township
Stormwater Management Fee Appeal Form

Property Owner Name: DO NOT USE THIS APPEAL FORM

Account Number: SEE WEBSITE OR TOWNSHIP OFFICE FOR CURRENT FORM

Daytime Phone Number: _____

Email Address: _____

Mailing Address: _____

Address of the property which is the subject of this appeal: _____

Type of Appeal:

- Non-SFR impervious area/ERU calculation
- Incorrect non-SFR classification
- Auxiliary SFR parcel
- Other

Description of appeal: _____

Is supporting information attached? Supporting information is required for non-SFR impervious area/ERU calculation appeals.

- Yes No

This page is intentionally left blank to facilitate double-sided printing.